
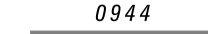

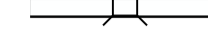











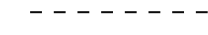



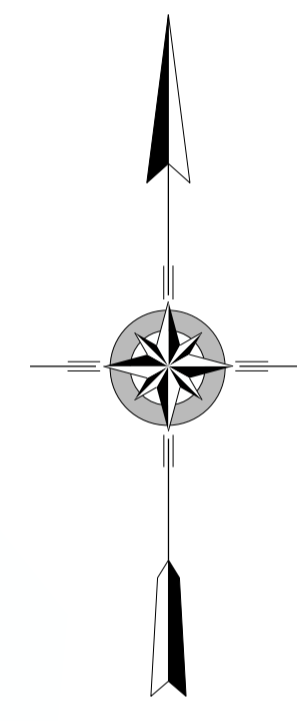
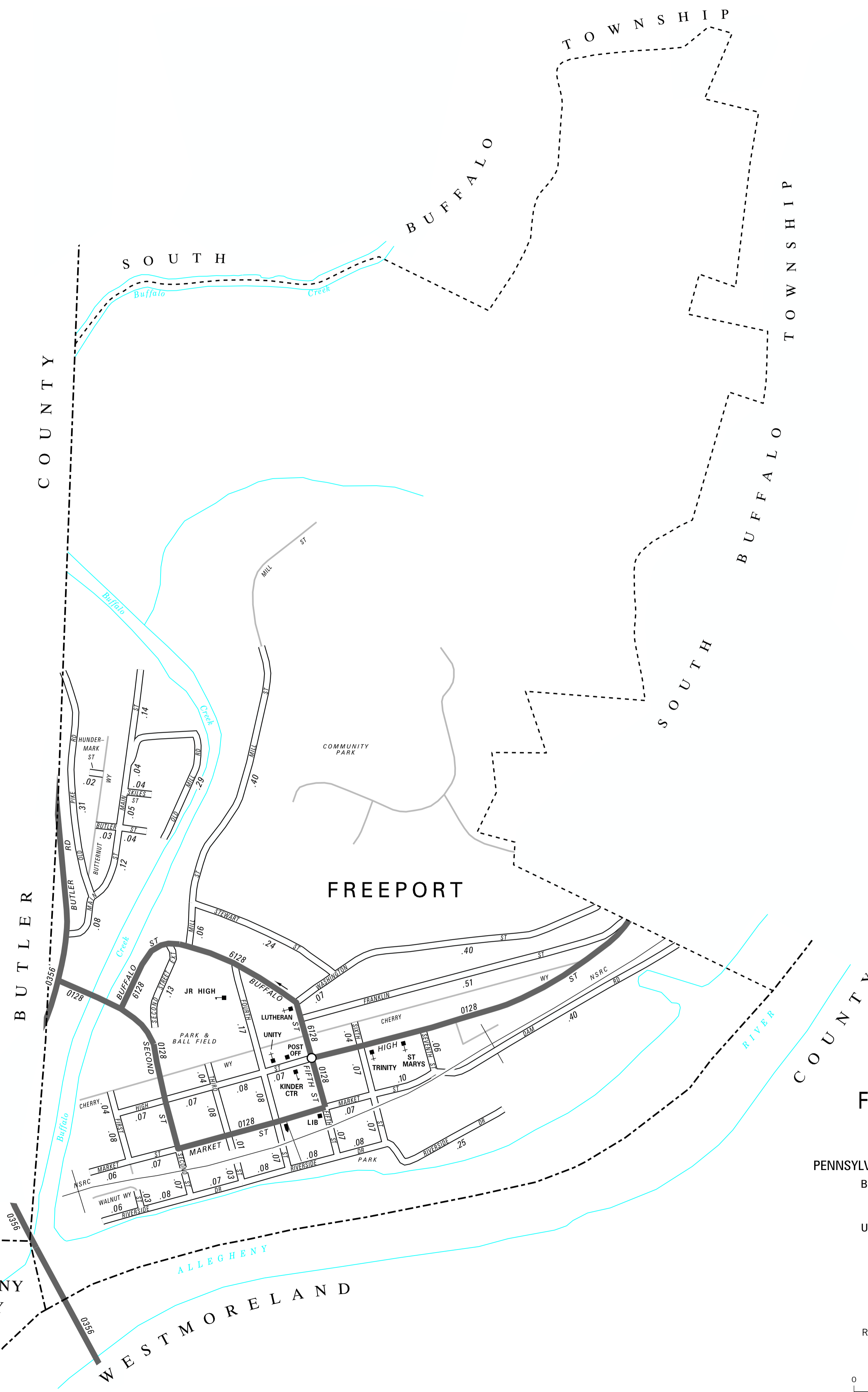
TOTAL MILES	
Borough Road System	5.67
State Highway System	1.69
Total	7.36

POPULATION 1,813
(2010 Census)

LEGEND

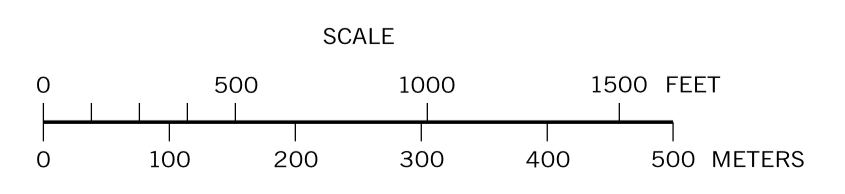
-  LIMITED ACCESS HIGHWAY
-  STATE ROUTE AND NUMBER
-  STATE MAINTAINED BRIDGE ON BOROUGH STREET
-  BOROUGH STREET NAME AND SEGMENT LENGTH IN MILES
-  TURNBACK BOROUGH STREET
-  BOROUGH ALLEY
-  OTHER ROAD
-  RAILROAD
-  STATE BOUNDARY
-  COUNTY BOUNDARY
-  TOWNSHIP BOUNDARY
-  CITY BOUNDARY
-  BOROUGH BOUNDARY
-  MUNICIPAL BUILDING
-  SPLIT MILEAGE BETWEEN MUNICIPALITIES
-  SCHOOL, COLLEGE OR UNIVERSITY
-  POINT OF INTEREST

COPIES OF THIS MAP ARE AVAILABLE AT NOMINAL COST CONTACT:
PENNSYLVANIA DEPARTMENT OF TRANSPORTATION
SALES STORE
P.O. BOX 3451
HARRISBURG, PENNSYLVANIA 17105-3451
TELEPHONE: (717)767-6746



FREEPORT BOROUGH
ARMSTRONG COUNTY

PREPARED BY THE
PENNSYLVANIA DEPARTMENT OF TRANSPORTATION
BUREAU OF PLANNING AND RESEARCH
GEOGRAPHIC INFORMATION DIVISION
IN COOPERATION WITH THE
U.S. DEPARTMENT OF TRANSPORTATION
FEDERAL HIGHWAY ADMINISTRATION
AND
MUNICIPAL SERVICES DISTRICT 10-0
MUNICIPAL CODE 03 408
THIS MAP IS PUBLISHED AS A SUPPLEMENTAL
DOCUMENTATION OF LIQUID FUELS TAX FUND MILEAGES
REVISED PER FORM 990 DATED 1-13-15



- BUTLER ST
- DAM RD
- FIFTH ST
- FIRST ST
- FOURTH ST
- FRANKLIN ST
- HIGH ST
- HUNDERMARK ST
- MAIN ST
- MARKET ST
- MILL ST
- OLD MILL RD
- OLD PIKE RD
- RIVERSIDE DR
- SECOND ST
- SEVENTH ST
- SIXTH ST
- SKILES ST
- STEWART ST
- THIRD ST
- WASHINGTON ST
- SECOND STREET EXT