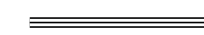
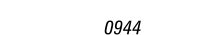

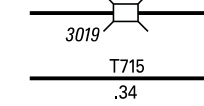






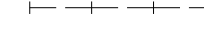



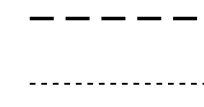


TOTAL MILES
 Township Road System 70.45*
 State Highway System 38.32
 Total 108.77


POPULATION 1,296
 (2020 Census)

* Includes ACT 32 Turnback Mileage of 4.87

LEGEND

-  LIMITED ACCESS HIGHWAY
-  STATE ROUTE AND NUMBER
-  STATE MAINTAINED BRIDGE ON TOWNSHIP ROAD
-  TOWNSHIP ROAD, NUMBER AND SEGMENT LENGTH IN MILES
-  IMPASSABLE TOWNSHIP ROAD
-  TURNBACK TOWNSHIP ROAD
-  OTHER ROAD
-  RAILROAD (IN SERVICE)
-  RAILROAD ABANDONED (TRACK RETAINED)
-  STATE BOUNDARY
-  COUNTY BOUNDARY
-  TOWNSHIP BOUNDARY
-  CITY OR BOROUGH BOUNDARY
-  MUNICIPAL BUILDING
-  SPLIT MILEAGE BETWEEN MUNICIPALITIES

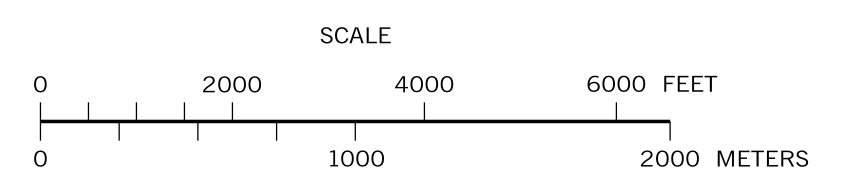
COPIES OF THIS MAP ARE AVAILABLE AT NOMINAL COST
 CONTACT:
 PENNSYLVANIA DEPARTMENT OF TRANSPORTATION
 SALES STORE
 P.O. BOX 3451
 HARRISBURG, PENNSYLVANIA 17105-3451
 TELEPHONE: (717) 787-6746



**WAYNE
 SECOND CLASS TOWNSHIP MAP
 ARMSTRONG COUNTY**

PREPARED BY THE
 PENNSYLVANIA DEPARTMENT OF TRANSPORTATION
 BUREAU OF PLANNING AND RESEARCH
 GEOGRAPHIC INFORMATION DIVISION
 IN COOPERATION WITH THE
 U.S. DEPARTMENT OF TRANSPORTATION
 FEDERAL HIGHWAY ADMINISTRATION

MUNICIPAL CODE 03 227
 THIS MAP IS PUBLISHED AS A SUPPLEMENTAL
 DOCUMENTATION OF LIQUID FUELS TAX FUND MILEAGES
 REVISED PER FORM 990 DATED 11-19-18



- 371 ALLEN FLATS RD
- 379 DRAKE RD
- 383 SMITH RD
- 517 LAUREL RUN RD
- 531 EVERGREEN RD
- 532 KELLY HOLLOW RD
- 535 PEOPLES RD
- 536 WOODS RD
- 537 MAPLE LEAF RD
- 541 GLADE RUN RD
- 547 MAC RD
- 549 LOGAN RD
- 601 MAIN ST
- 604 FAIRVIEW RD
- 628 CEMETERY RD
- 631 MARTIN RD
- 632 CALDWELL RD
- 633 MILLER HOLLOW RD
- 634 HILL RD
- 636 MUSKRAT SLIDE RD
- 661 REFORM RD
- 663 GREEN APPLE RD
- 666 PAT RD
- 667 FURNACE RD
- 671 EMERY CHAPEL RD
- 700 PONY FARM RD
- 719 SUNRISE RD
- 720 SLAUGHTER HOUSE RD
- 721 LIGHT RD
- 728 UNDERPASS RD
- 738 PEBBLE RD
- 741 PINE RD
- 743 SKYLINE RD
- 744 WILDLIFE RD
- 745 WIND RD
- 746 SAMS RD
- 747 SCHOOL HOUSE RD
- 748 CREEK RD
- 749 CRUYZER RD
- 751 CONCORD RD
- 752 SPRUCE HOLLOW RD
- 753 FOX HOLLOW RD
- 755 CHERRY TREE RD
- 758 LIMESTONE RD
- 760 LUMSTEAD RD
- 761 BANJO RD
- 762 SAINT MICHAELS RD
- 763 CHESTNUT RD
- 764 PASTURE RD
- 765 MILTON RD
- 766 PIPELINE RD
- 767 ROCK RD
- 768 RIDGE RD
- 769 TOWN RD
- 770 COUNTRY RD
- 771 CROSSCUT RD
- 772 OAK RD
- 773 IRE RD
- 774 BELKNAP RD
- 775 SPUR RD
- 776 HARRIS RD
- 777 HUNTER RD
- 778 MATEER RD
- 779 CORNFIELD RD
- 780 ELKIN RD
- 793 INDIANDALE RD
- 794 WHIPPOORWILL RD
- 795 WILLOW RD
- 804 CURLY'S RD
- 805 NOWHERE RD
- 810 CALHOUN RD
- 850 OPEN RD
- 851 RUSSELL RD
- 860 BOAT LAUNCH RD