
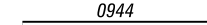
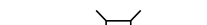
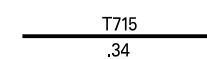













LEGEND

-  LIMITED ACCESS HIGHWAY
-  STATE ROUTE AND NUMBER
-  STATE MAINTAINED BRIDGE ON TOWNSHIP ROAD
-  TOWNSHIP ROAD, NUMBER AND SEGMENT LENGTH IN MILES
-  IMPASSABLE TOWNSHIP ROAD
-  TURNBACK TOWNSHIP ROAD
-  OTHER ROAD
-  RAILROAD (IN SERVICE)
-  RAILROAD ABANDONED (TRACK RETAINED)
-  STATE BOUNDARY
-  COUNTY BOUNDARY
-  TOWNSHIP BOUNDARY
-  CITY OR BOROUGH BOUNDARY
-  MUNICIPAL BUILDING
-  SPLIT MILEAGE BETWEEN MUNICIPALITIES

POPULATION 2,112
(2020 Census)

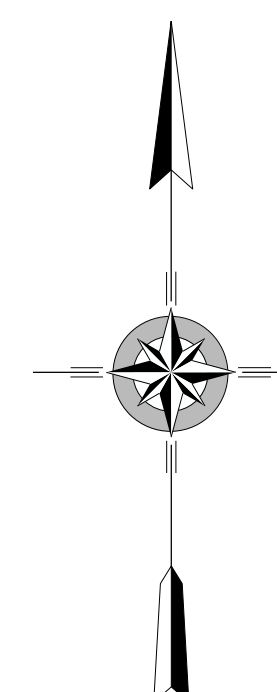
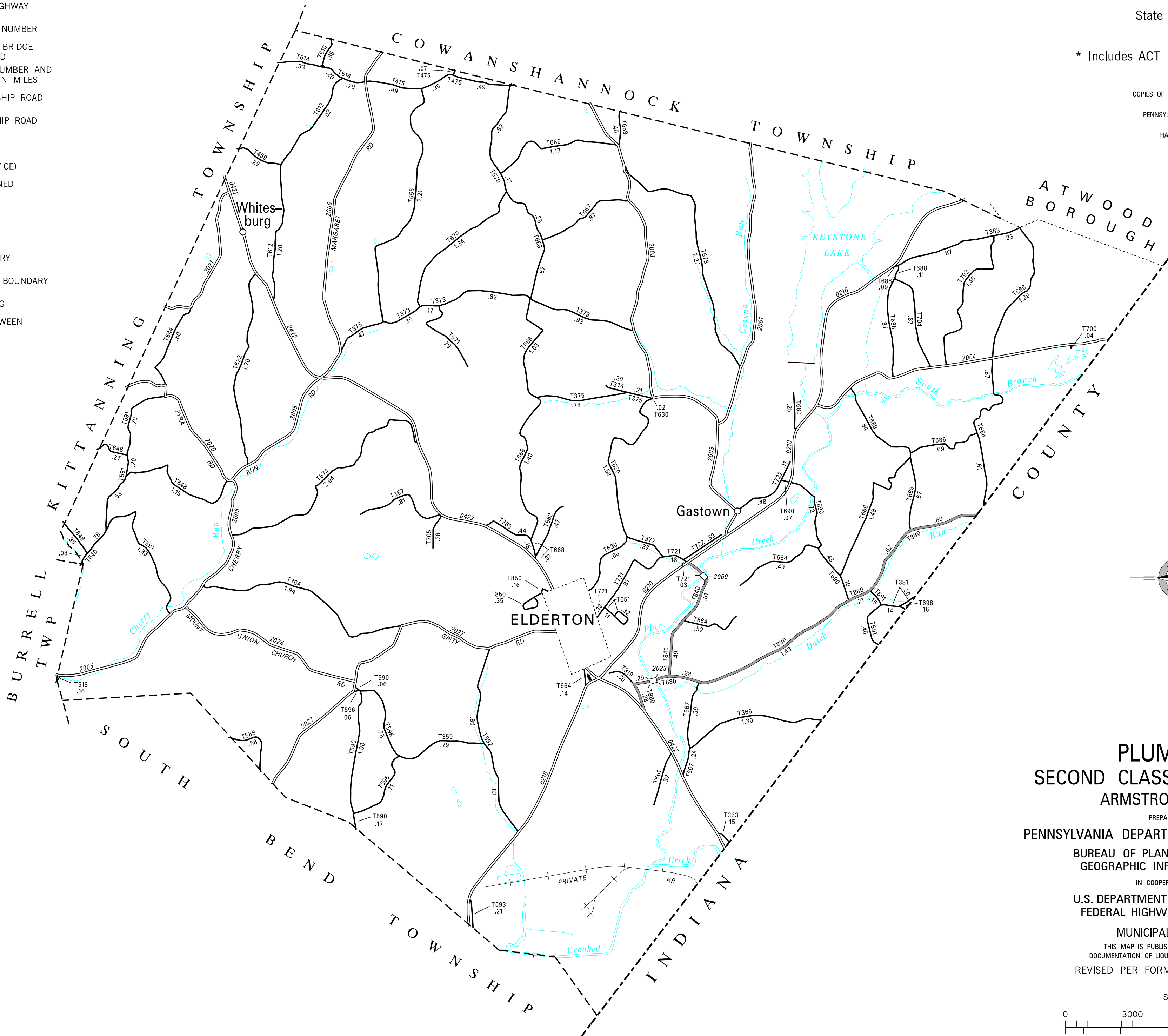
- 319 DEAD END RD
- 359 ANKENY RD
- 363 LAWTON RD
- 364 SMITH RD
- 365 WOODS RD
- 367 BRADISH RD
- 373 SUNKEN VALLEY RD
- 374 BIERER HILL RD
- 375 CRIBBS RD
- 377 FRAILEY RD
- 381 McCREIT RD
- 383 BOON HOLLOW RD
- 459 JOHNSTON RD
- 467 TOM BIC RD
- 475 ST PAUL RD
- 518 CHERRY HILL RUN RD
- 588 RIDGE RD
- 590 SHEESLEY HILL RD
- 591 WRIGHT RD
- 592 MULBERGER RD
- 593 IDAHO RD
- 596 CASHDOLLAR RD
- 610 KUNKLE RD
- 612 SLEEPY HOLLOW RD
- 614 COLONIAL RD
- 622 SELDOM SEEN RD
- 630 VILLAGE RD
- 640 NORTH BRANCH RD
- 644 SKUNK FOOT RD
- 646 BAKER RD
- 648 VEAMAN HILL RD
- 651 HILL CREST RD
- 655 MUTTON HOLLOW RD
- 661 COAL BANK RD
- 663 PRUGH FARM RD
- 664 TOWNSHIP SHED RD
- 665 WILHELM RD
- 666 BARKS HILL RD
- 667 KIMMEL SCHOOL RD
- 668 GIBSON SCHOOL RD
- 669 POWERS CROSS RD
- 670 UPPER CHERRY RUN RD
- 671 STURGEON RD
- 674 MUSKRAT SLIDE RD
- 678 REEFER HOLLOW RD
- 680 McINTYRE RD
- 684 RAMER RD
- 686 PEBLEY RD
- 688 THOMAS RD
- 689 PETERMAN HILL RD
- 690 RACE TRACK RD
- 690 RACETRACK RD
- 691 MILLER RD
- 698 BUCKLEY RD
- 700 AIKINS RD
- 702 MILBY RD
- 704 PRUGH RD
- 705 FARSTER RD
- 721 OLD ELDERTON HILL RD
- 722 GASTOWN RD
- 765 RUN AROUND RD
- 840 PLUMCREEK RD
- 850 ELDERTON HEIGHTS RD
- 880 DUTCH RUN RD

TOTAL MILES	
Township Road System	71.05*
State Highway System	39.31
Total	110.36

* Includes ACT 32 Turnback Mileage of 4.81

COPIES OF THIS MAP ARE AVAILABLE AT NOMINAL COST CONTACT:

PENNSYLVANIA DEPARTMENT OF TRANSPORTATION
SALES STORE
P.O. BOX 3451
HARRISBURG, PENNSYLVANIA 17105-3451
TELEPHONE: (717)787-6746



**PLUMCREEK
SECOND CLASS TOWNSHIP MAP
ARMSTRONG COUNTY**

PREPARED BY THE
PENNSYLVANIA DEPARTMENT OF TRANSPORTATION
BUREAU OF PLANNING AND RESEARCH
GEOGRAPHIC INFORMATION DIVISION
IN COOPERATION WITH THE
U.S. DEPARTMENT OF TRANSPORTATION
FEDERAL HIGHWAY ADMINISTRATION

MUNICIPAL CODE 03 219
THIS MAP IS PUBLISHED AS A SUPPLEMENTAL
DOCUMENTATION OF LIQUID FUELS TAX FUND MILEAGES
REVISED PER FORM 990 DATED 10-1-24

