
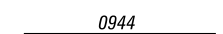

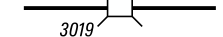
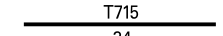






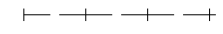





LEGEND

-  LIMITED ACCESS HIGHWAY
-  STATE ROUTE AND NUMBER
-  STATE MAINTAINED BRIDGE ON TOWNSHIP ROAD
-  TOWNSHIP ROAD, NUMBER AND SEGMENT LENGTH IN MILES
-  IMPASSABLE TOWNSHIP ROAD
-  TURNBACK TOWNSHIP ROAD
-  OTHER ROAD
-  RAILROAD (IN SERVICE)
-  RAILROAD ABANDONED (TRACK RETAINED)
-  STATE BOUNDARY
-  COUNTY BOUNDARY
-  TOWNSHIP BOUNDARY
-  CITY OR BOROUGH BOUNDARY
-  MUNICIPAL BUILDING
-  SPLIT MILEAGE BETWEEN MUNICIPALITIES

COPIES OF THIS MAP ARE AVAILABLE AT NOMINAL COST CONTACT:
 PENNSYLVANIA DEPARTMENT OF TRANSPORTATION
 SALES STORE
 P.O. BOX 3451
 HARRISBURG, PENNSYLVANIA 17105-3451
 TELEPHONE: (717)787-6746

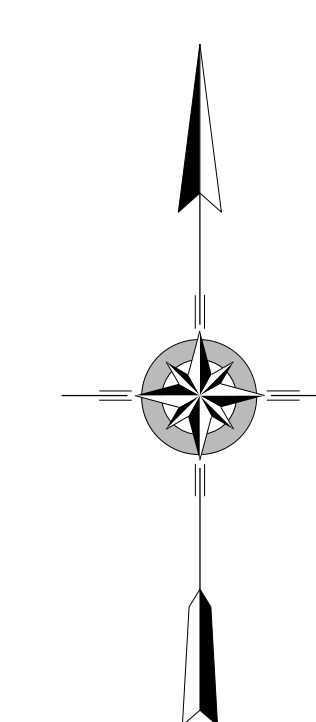
TOTAL MILES	
Township Road System	38.91*
State Highway System	18.03
Total	56.94

* Includes ACT 32 Turnback Mileage of 7.83

POPULATION 1,404
 (2020 Census)



- 527 CHEERS RD
- 582 HETRICK RD
- 599 WADING RD
- 601 CULBERTSON RD
- 602 TIPPLE RD
- 603 SANDHOLE RD
- 613 SEMINOLE RD
- 617 BEAUTIFUL LOOKOUT RD
- 631 YOUNG RD
- 632 BARRY LA
- 642 CRICKETS RD
- 643 BARNETS RD
- 644 PATRICK RD
- 651 JOHNS LA
- 652 MUCKES RD
- 670 SPRULE ST
- 680 CHURCH RD
- 690 CEMETERY LA
- 708 MCKAY RD
- 722 CHERRY RD
- 748 FARM RD
- 751 CEMETERY RD
- 752 CHANEY RD
- 786 SAMS RD
- 790 MIDLANE RD
- 791 HILL TOP RD
- 802 CREEK RD
- 804 CURLEYS RD
- 805 WATER ST
- 807 FIRST ST
- 808 FURNACE RUN RD
- 809 COLWELL RD
- 810 RACEHILL RD
- 811 MAPLE ST
- 812 KOHLERSBURG RD
- 813 ALEN LA
- 815 GOLF LINK RD
- 816 BEERS RD
- 817 CHESTNUT AV
- 818 CHERRY ST
- 819 THIRD ST
- 820 BUCKS RD
- 827 FOURTH ST
- 837 OAK AV
- 847 SECOND ST
- 880 DEANVILLE RD
- 910 WILSON RD
- 930 CANNEL MINE RD
- 931 WILL SEAT RUN
- 960 PHEASANT FARM RD
- 970 CLIMAX RD



**MAHONING
 SECOND CLASS TOWNSHIP MAP
 ARMSTRONG COUNTY**

PREPARED BY THE
 PENNSYLVANIA DEPARTMENT OF TRANSPORTATION
 BUREAU OF PLANNING AND RESEARCH
 GEOGRAPHIC INFORMATION DIVISION
 IN COOPERATION WITH THE
 U.S. DEPARTMENT OF TRANSPORTATION
 FEDERAL HIGHWAY ADMINISTRATION
 MUNICIPAL CODE 03 213
 THIS MAP IS PUBLISHED AS A SUPPLEMENTAL
 DOCUMENTATION OF LIQUID FUELS TAX FUND MILEAGES
 REVISED PER FORM 990 DATED 11-16-12

