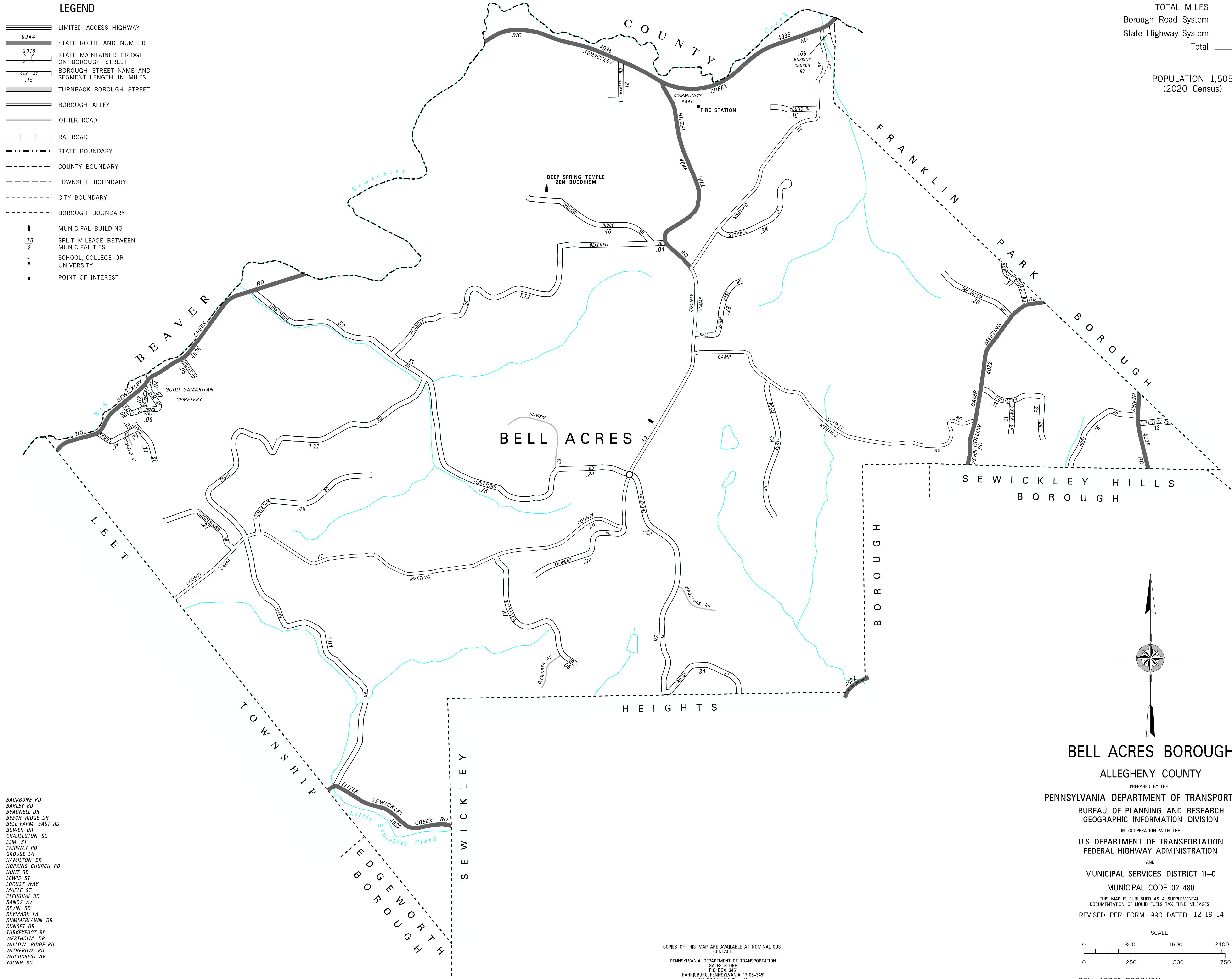


LEGEND

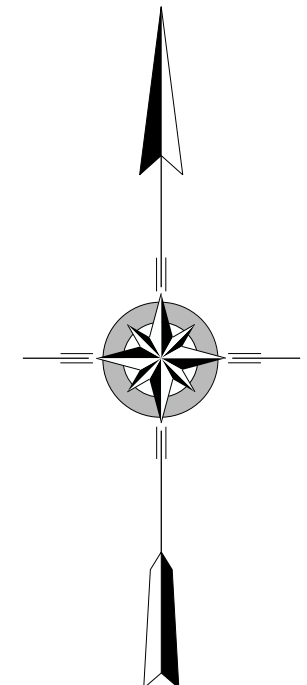
- LIMITED ACCESS HIGHWAY
- STATE ROUTE AND NUMBER
- STATE MAINTAINED BRIDGE ON BOROUGH STREET
- BOROUGH STREET NAME AND SEGMENT LENGTH IN MILES
- TURNBACK BOROUGH STREET
- BOROUGH ALLEY
- OTHER ROAD
- RAILROAD
- STATE BOUNDARY
- COUNTY BOUNDARY
- TOWNSHIP BOUNDARY
- CITY BOUNDARY
- BOROUGH BOUNDARY
- MUNICIPAL BUILDING
- SPLIT MILEAGE BETWEEN MUNICIPALITIES
- SCHOOL, COLLEGE OR UNIVERSITY
- POINT OF INTEREST

TOTAL MILES	
Borough Road System	11.86
State Highway System	2.19
Total	14.05

POPULATION 1,505
(2020 Census)



- BACKBONE RD
- BARLEY RD
- BEADNELL DR
- BEECH RIDGE DR
- BELL FARM EAST RD
- BOWER DR
- CHARLESTON SQ
- ELM ST
- FAIRWAY RD
- GROUSE LA
- HAMILTON DR
- HOPKINS CHURCH RD
- HUNT RD
- LEWIS ST
- LOCUST WAY
- MAPLE ST
- PLEUGHAL RD
- SANDS AV
- SEVIN RD
- SKYMARK LA
- SUMMERLAWN DR
- SUNSET DR
- TURKEYFOOT RD
- WESTHOLM DR
- WILLOW RIDGE RD
- WITHEROW RD
- WOODCREST AV
- YOUNG RD



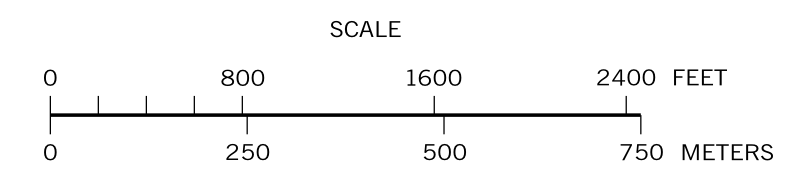
BELL ACRES BOROUGH
ALLEGHENY COUNTY

PREPARED BY THE
PENNSYLVANIA DEPARTMENT OF TRANSPORTATION
BUREAU OF PLANNING AND RESEARCH
GEOGRAPHIC INFORMATION DIVISION

IN COOPERATION WITH THE
U.S. DEPARTMENT OF TRANSPORTATION
FEDERAL HIGHWAY ADMINISTRATION

AND
MUNICIPAL SERVICES DISTRICT 11-0
MUNICIPAL CODE 02 480

THIS MAP IS PUBLISHED AS A SUPPLEMENTAL
DOCUMENTATION OF LIQUID FUELS TAX FUND MILEAGES
REVISED PER FORM 990 DATED 12-19-14



COPIES OF THIS MAP ARE AVAILABLE AT NOMINAL COST
CONTACT:
PENNSYLVANIA DEPARTMENT OF TRANSPORTATION
SALES STORE
P.O. BOX 3451
HARRISBURG, PENNSYLVANIA 17105-3451
TELEPHONE: (717)787-6746