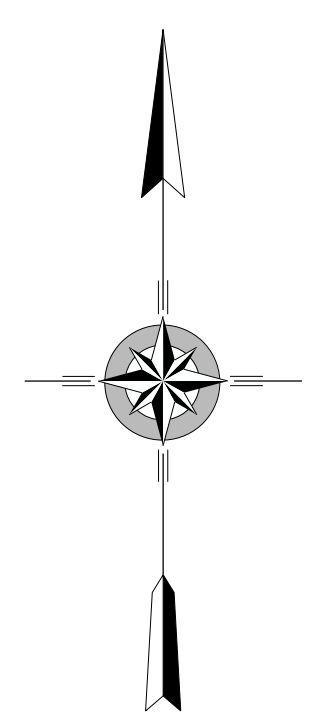
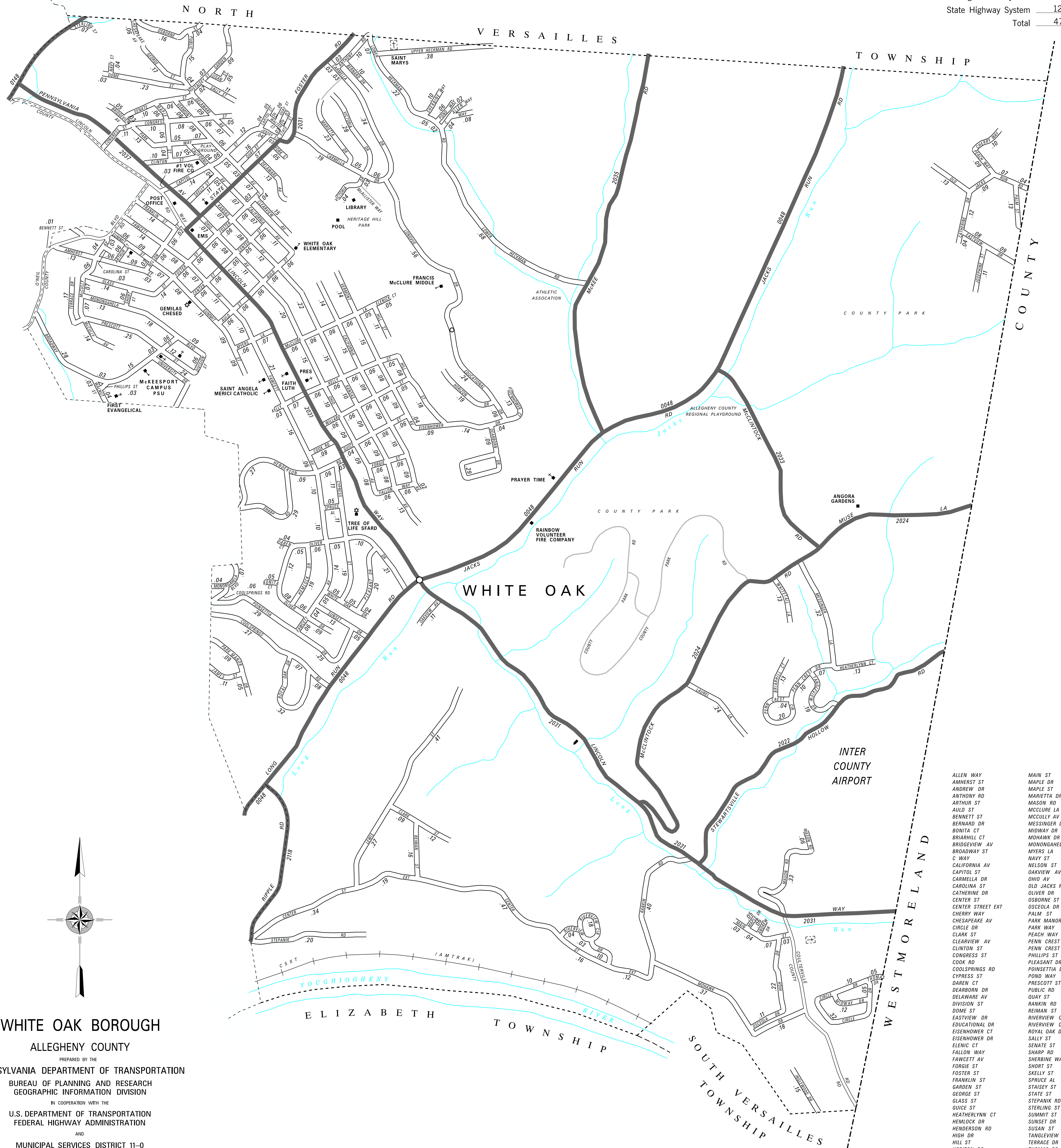


POPULATION 7,862
(2010 Census)

TOTAL MILES
Borough Road System 34.43
State Highway System 12.95
Total 47.38



WHITE OAK BOROUGH
ALLEGHENY COUNTY

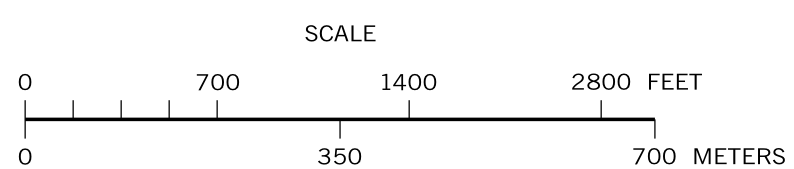
PREPARED BY THE
PENNSYLVANIA DEPARTMENT OF TRANSPORTATION

BUREAU OF PLANNING AND RESEARCH
GEOGRAPHIC INFORMATION DIVISION

IN COOPERATION WITH THE
U.S. DEPARTMENT OF TRANSPORTATION
FEDERAL HIGHWAY ADMINISTRATION

AND
MUNICIPAL SERVICES DISTRICT 11-0
MUNICIPAL CODE 02 477

REVISED PER FORM 990 DATED 4-22-14



- ALLEN WAY
- AMHERST ST
- ANDREW DR
- ANTHONY RD
- ARTHUR ST
- AULD ST
- BENNETT ST
- BERNARD DR
- BONITA CT
- BRIARHILL CT
- BRIDGEVIEW AV
- BROADWAY ST
- C WAY
- CALIFORNIA AV
- CAPITOL ST
- CARMELLA DR
- CAROLINA ST
- CATHERINE DR
- CENTER ST
- CENTER STREET EXT
- CHERRY WAY
- CHESAPEAKE AV
- CIRCLE DR
- CLARK ST
- CLEARVIEW AV
- CLINTON ST
- CONGRESS ST
- COOK RD
- COOLSPRINGS RD
- CYPRESS ST
- DAREN CT
- DEARBORN DR
- DELAWARE AV
- DIVISION ST
- DOME ST
- EASTVIEW DR
- EDUCATIONAL DR
- EISENHOWER CT
- EISENHOWER DR
- ELENIC CT
- FALLON WAY
- FAWCETT AV
- FORBIE ST
- FOSTER ST
- FRANKLIN ST
- GARDEN ST
- GEORGE ST
- GLASS ST
- GUICE ST
- HEATHERLYNN CT
- HEMLOCK DR
- HENDERSON RD
- HIGH DR
- HILL ST
- HORIZON DR
- INGLEWOOD DR
- JAMES ST
- JERSEY ST
- JOSEPHINE ST
- KANSAS AV
- KELLY ST
- LAUREL LA
- LEWIS ST
- LONGVUE DR
- LOWER HECKMAN RD
- MAIN ST
- MAPLE DR
- MAPLE ST
- MARIETTA DR
- MASON RD
- MCCLURE LA
- MCCULLY AV
- MESSINGER LA
- MIDWAY DR
- MOHAWK DR
- MONONGAHELA BLVD
- MYERS LA
- NAVY ST
- NELSON ST
- OKVIEW AV
- OHIO AV
- OLD JACKS RUN RD
- OLIVER DR
- OSBORNE ST
- OSCEOLA DR
- PALM ST
- PARK MANOR DR
- PARK WAY
- PEACH WAY
- PENN CREST CIR
- PENN CREST DR
- PHILLIPS ST
- PLEASANT DR
- POINSETTIA DR
- POND WAY
- PRESCOTT ST
- PUBLIC RD
- QUAY ST
- RANKIN RD
- REIMAN ST
- RIVERVIEW CIR
- RIVERVIEW DR
- ROYAL OAK DR
- SALLY ST
- SENATE ST
- SHARP RD
- SHERBINE WAY
- SHORT ST
- SKELLY ST
- SPRUCE AL
- STASEY ST
- STATE ST
- STEPANK RD
- STERLING ST
- SUMMIT ST
- SUNSET DR
- SUSAN ST
- TANGLEVIEW DR
- TERRACE DR
- THOMAS DR
- UNIVERSITY DR
- UPPER HECKMAN RD
- VERMONT AV
- VICTORIA DR
- WALNUT ST
- WALTER ST
- WHITE OAK DR
- WHITTAIL LA
- WILLARD ST
- YORK ST