
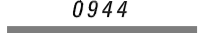
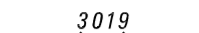
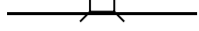
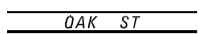
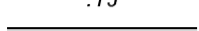









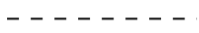

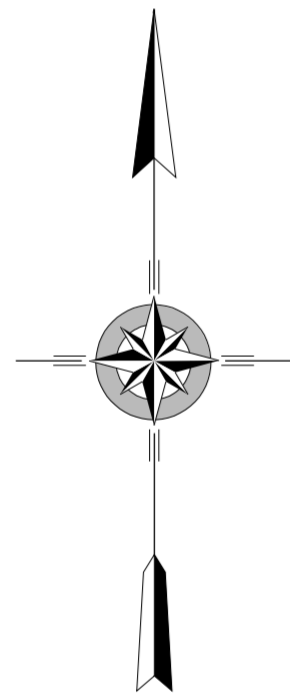


**LEGEND**

-  LIMITED ACCESS HIGHWAY
-  STATE ROUTE AND NUMBER
-  STATE MAINTAINED BRIDGE ON BOROUGH STREET
-  BOROUGH STREET NAME AND SEGMENT LENGTH IN MILES
-  TURNBACK BOROUGH STREET
-  BOROUGH ALLEY
-  OTHER ROAD
-  RAILROAD
-  STATE BOUNDARY
-  COUNTY BOUNDARY
-  TOWNSHIP BOUNDARY
-  CITY BOUNDARY
-  BOROUGH BOUNDARY
-  MUNICIPAL BUILDING
-  SPLIT MILEAGE BETWEEN MUNICIPALITIES
-  SCHOOL, COLLEGE OR UNIVERSITY
-  POINT OF INTEREST

POPULATION 1,724  
(2000 Census)

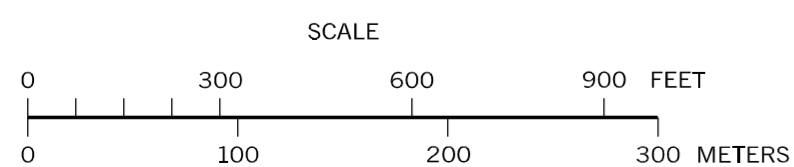
TOTAL MILES  
Borough Road System 5.81  
State Highway System 1.44  
Total 7.25



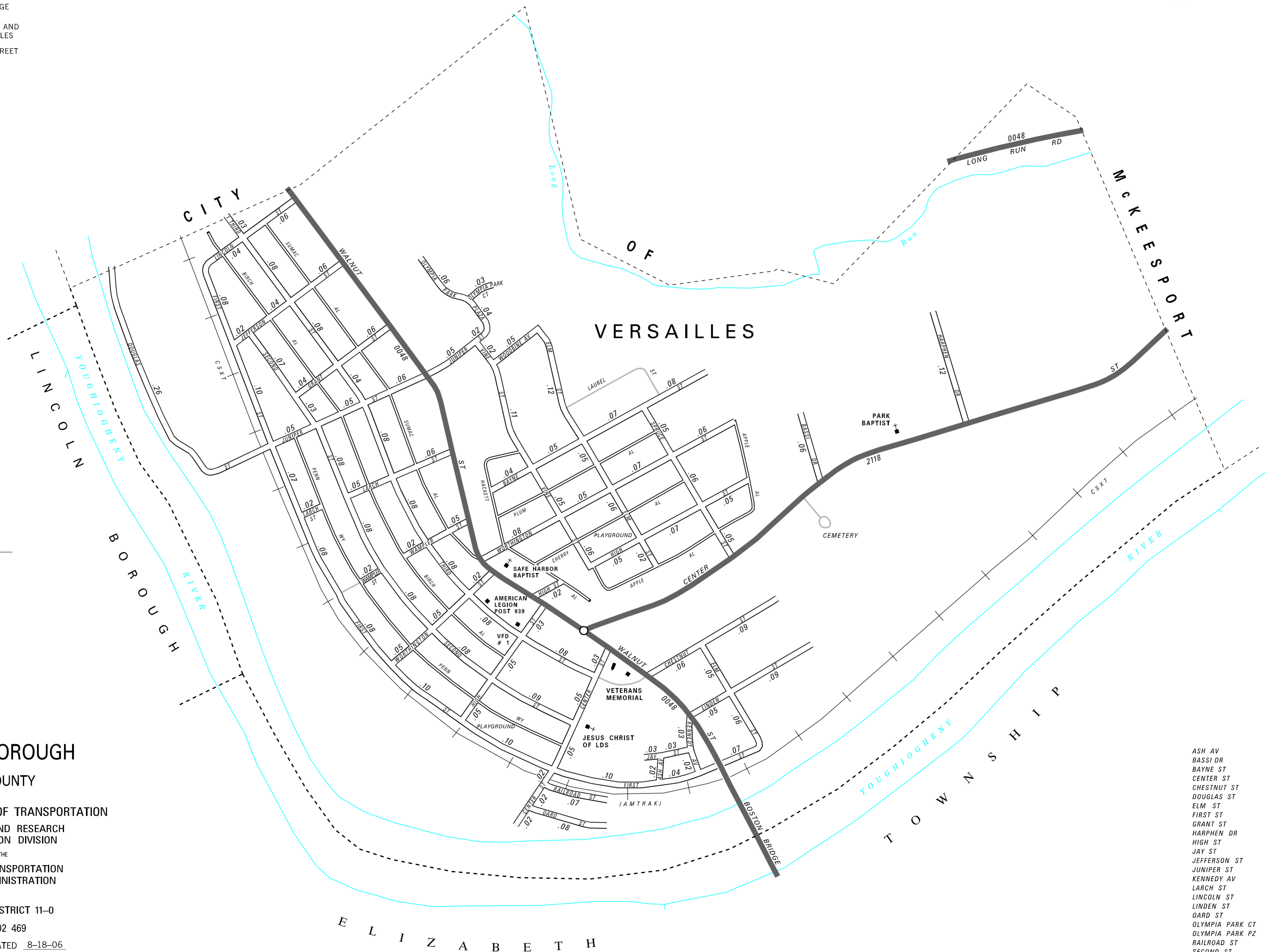
**VERSAILLES BOROUGH**

ALLEGHENY COUNTY

PREPARED BY THE  
**PENNSYLVANIA DEPARTMENT OF TRANSPORTATION**  
BUREAU OF PLANNING AND RESEARCH  
GEOGRAPHIC INFORMATION DIVISION  
IN COOPERATION WITH THE  
U.S. DEPARTMENT OF TRANSPORTATION  
FEDERAL HIGHWAY ADMINISTRATION  
AND  
MUNICIPAL SERVICES DISTRICT 11-0  
MUNICIPAL CODE 02 469  
REVISED PER FORM 990 DATED 8-18-06



(CREATED BY JEM 7-27-06) (REVISED 9-8-06)



- ASH AV
- BASSI DR
- BAYNE ST
- CENTER ST
- CHESTNUT ST
- DOUGLAS ST
- ELM ST
- FIRST ST
- GRANT ST
- HARPHEN DR
- HIGH ST
- JAY ST
- JEFFERSON ST
- JUNIPER ST
- KENNEDY AV
- LARCH ST
- LINCOLN ST
- LINDEN ST
- WARD ST
- OLYMPIA PARK CT
- OLYMPIA PARK PZ
- RAILROAD ST
- SECOND ST
- SPRUCE ST
- THIRD ST
- VINE ST
- WAMPLER ST
- WOODBINE AV
- WORTHINGTON ST