
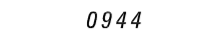
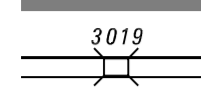
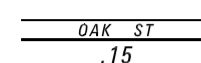









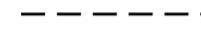


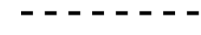
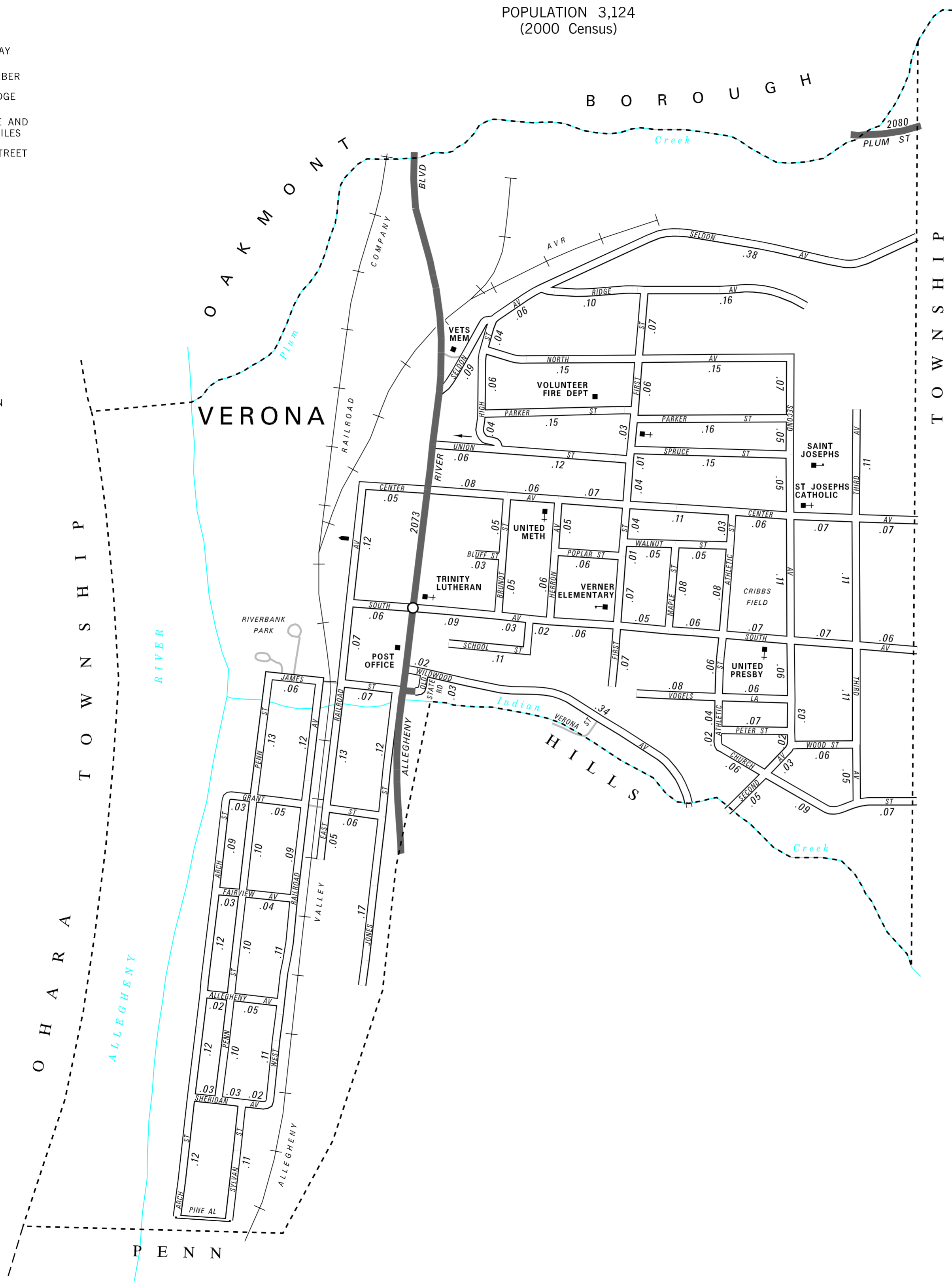


LEGEND

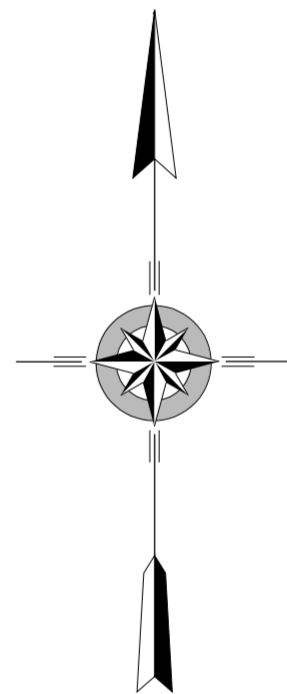
-  LIMITED ACCESS HIGHWAY
-  STATE ROUTE AND NUMBER
-  STATE MAINTAINED BRIDGE ON BOROUGH STREET
-  BOROUGH STREET NAME AND SEGMENT LENGTH IN MILES
-  TURNBACK BOROUGH STREET
-  BOROUGH ALLEY
-  OTHER ROAD
-  RAILROAD
-  STATE BOUNDARY
-  COUNTY BOUNDARY
-  TOWNSHIP BOUNDARY
-  CITY BOUNDARY
-  BOROUGH BOUNDARY
-  MUNICIPAL BUILDING
-  SPLIT MILEAGE BETWEEN MUNICIPALITIES
-  SCHOOL, COLLEGE OR UNIVERSITY
-  POINT OF INTEREST

POPULATION 3,124
(2000 Census)

TOTAL MILES	
Borough Road System	8.53
State Highway System	0.63
Total	9.16



- ALLEGHENY AV
- ARCH ST
- ATHLETIC ST
- BLUFF ST
- BRUNOT ST
- CENTER AV
- CHURCH ST
- EAST RAILROAD AV
- FAIRVIEW AV
- FIRST ST
- GRANT ST
- HERRON AV
- HIGH ST
- JAMES ST
- JONES ST
- MAPLE ST
- NORTH AV
- OLD STATE RD
- PARKER ST
- PENN ST
- PETER ST
- POPLAR ST
- RIDGE AV
- SCHOOL ST
- SECOND AV
- SELDON AV
- SHERIDAN AV
- SOUTH AV
- SPRUCE ST
- SYLVAN ST
- THIRD AV
- UNION ST
- VOGELS LA
- WALNUT ST
- WEST RAILROAD AV
- WILDWOOD AV
- WOOD ST



VERONA BOROUGH
ALLEGHENY COUNTY

PREPARED BY THE
PENNSYLVANIA DEPARTMENT OF TRANSPORTATION
 BUREAU OF PLANNING AND RESEARCH
 GEOGRAPHIC INFORMATION DIVISION
 IN COOPERATION WITH THE
 U.S. DEPARTMENT OF TRANSPORTATION
 FEDERAL HIGHWAY ADMINISTRATION
 AND
 MUNICIPAL SERVICES DISTRICT 11-0
 MUNICIPAL CODE 02 468
 REVISED PER FORM 990 DATED 8-18-06

