

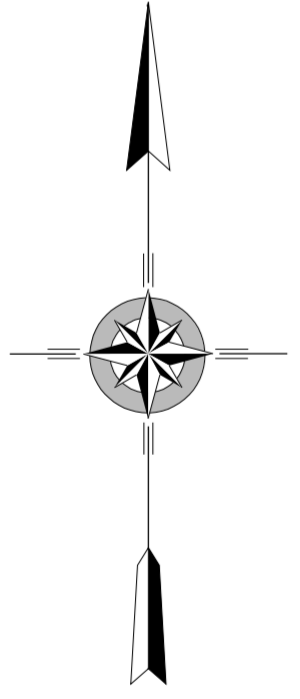
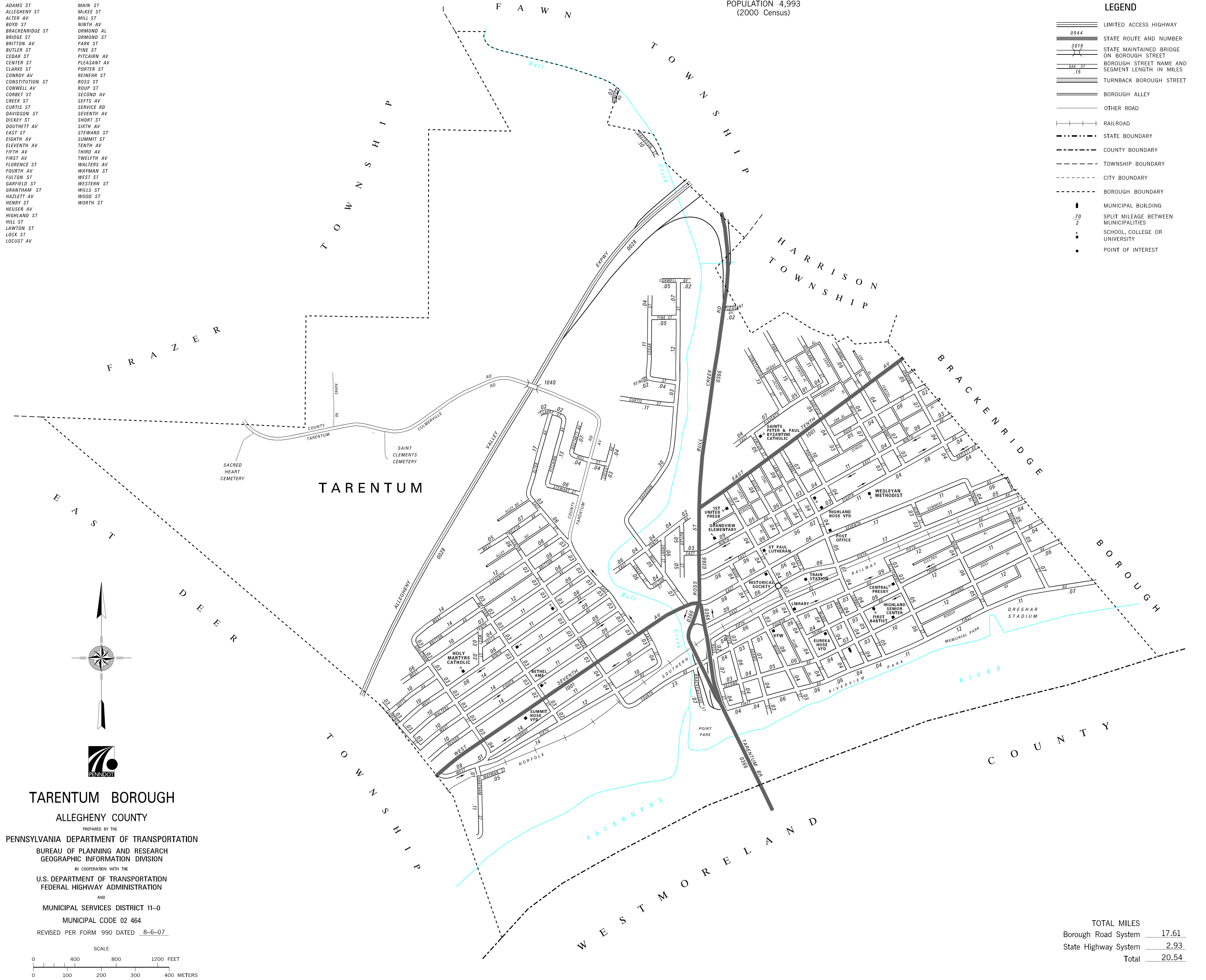
ADAMS ST
ALLEGHENY ST
ALTER AV
BOYD ST
BRACKENRIDGE ST
BRIDGE ST
BRITTON AV
BUTLER ST
CEDAR ST
CENTER ST
CLARKE ST
CONROY AV
CONSTITUTION ST
CORNWELL AV
CORBET ST
CREEK ST
CURTIS ST
DAVIDSON ST
DICKEY ST
DOUTHETT AV
EAST ST
EIGHTH AV
ELEVENTH AV
FIFTH AV
FIRST AV
FLORENCE ST
FOURTH AV
FULTON ST
GARFIELD ST
GRANTHAM ST
HAZLETT AV
HENRY ST
HEUSER AV
HIGHLAND ST
HILL ST
LAWTON ST
LOCK ST
LOCUST AV

MAIN ST
MAKEE ST
MILL ST
NINTH AV
ORMOND AL
ORMOND ST
PARK ST
PINE ST
PITCAIRN AV
PLEASANT AV
PORTER ST
REINEHR ST
ROSS ST
ROUP ST
SECOND AV
SEFTS AV
SERVICE RD
SEVENTH AV
SHORT ST
SIXTH AV
STEWART ST
SUMMIT ST
TENTH AV
THIRD AV
TWELFTH AV
WALTERS AV
WAYMAN ST
WEST ST
WESTERN ST
WILLS ST
WOOD ST
WORTH ST

POPULATION 4,993
(2000 Census)

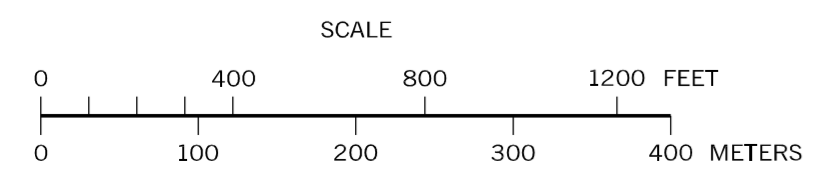
LEGEND

- LIMITED ACCESS HIGHWAY
- STATE ROUTE AND NUMBER
- STATE MAINTAINED BRIDGE ON BOROUGH STREET
- BOROUGH STREET NAME AND SEGMENT LENGTH IN MILES
- TURNBACK BOROUGH STREET
- BOROUGH ALLEY
- OTHER ROAD
- RAILROAD
- STATE BOUNDARY
- COUNTY BOUNDARY
- TOWNSHIP BOUNDARY
- CITY BOUNDARY
- BOROUGH BOUNDARY
- MUNICIPAL BUILDING
- SPLIT MILEAGE BETWEEN MUNICIPALITIES
- SCHOOL, COLLEGE OR UNIVERSITY
- POINT OF INTEREST



TARENTUM BOROUGH
ALLEGHENY COUNTY

PREPARED BY THE
PENNSYLVANIA DEPARTMENT OF TRANSPORTATION
BUREAU OF PLANNING AND RESEARCH
GEOGRAPHIC INFORMATION DIVISION
IN COOPERATION WITH THE
U.S. DEPARTMENT OF TRANSPORTATION
FEDERAL HIGHWAY ADMINISTRATION
AND
MUNICIPAL SERVICES DISTRICT 11-0
MUNICIPAL CODE 02 464
REVISED PER FORM 990 DATED 8-6-07



TOTAL MILES	
Borough Road System	17.61
State Highway System	2.93
Total	20.54