
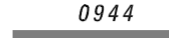
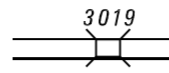
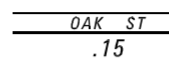



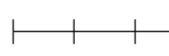

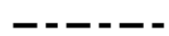









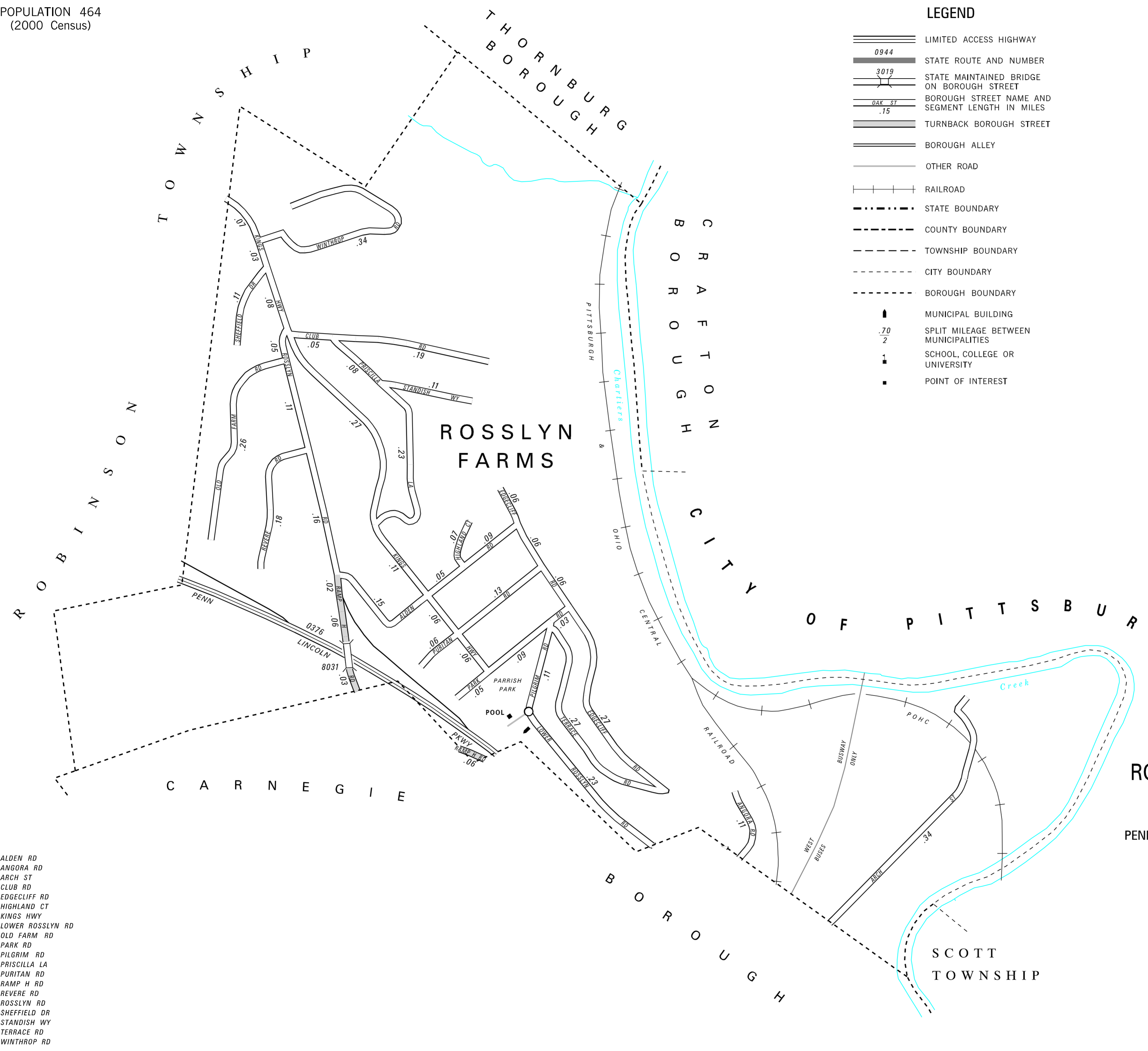
POPULATION 464
(2000 Census)

LEGEND

-  LIMITED ACCESS HIGHWAY
-  STATE ROUTE AND NUMBER
-  STATE MAINTAINED BRIDGE ON BOROUGH STREET
-  BOROUGH STREET NAME AND SEGMENT LENGTH IN MILES
-  TURNBACK BOROUGH STREET
-  BOROUGH ALLEY
-  OTHER ROAD
-  RAILROAD
-  STATE BOUNDARY
-  COUNTY BOUNDARY
-  TOWNSHIP BOUNDARY
-  CITY BOUNDARY
-  BOROUGH BOUNDARY
-  MUNICIPAL BUILDING
-  SPLIT MILEAGE BETWEEN MUNICIPALITIES
-  SCHOOL, COLLEGE OR UNIVERSITY
-  POINT OF INTEREST

TOTAL MILES
 Borough Road System 4.95*
 State Highway System 0.53
 Total 5.48

* Includes ACT 32 Turnback Mileage of 0.17



- ALDEN RD
- ANGORA RD
- ARCH ST
- CLUB RD
- EDGECLIFF RD
- HIGHLAND CT
- KINGS HWY
- LOWER ROSSLYN RD
- OLD FARM RD
- PARK RD
- PILGRIM RD
- PRISCILLA LA
- PURITAN RD
- RAMP H RD
- REVERE RD
- ROSSLYN RD
- SHEFFIELD DR
- STANDISH WY
- TERRACE RD
- WINTHROP RD

ROSSLYN FARMS BOROUGH
ALLEGHENY COUNTY

PREPARED BY THE
PENNSYLVANIA DEPARTMENT OF TRANSPORTATION
 BUREAU OF PLANNING AND RESEARCH
 GEOGRAPHIC INFORMATION DIVISION
 IN COOPERATION WITH THE
 U.S. DEPARTMENT OF TRANSPORTATION
 FEDERAL HIGHWAY ADMINISTRATION
 AND
 MUNICIPAL SERVICES DISTRICT 11-0
 MUNICIPAL CODE 02 457
 REVISED PER FORM 990 DATED 1-22-98

