


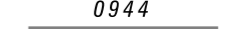
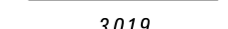


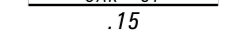











TOTAL MILES
 Borough Road System 24.46
 State Highway System 4.39
 Total 28.85

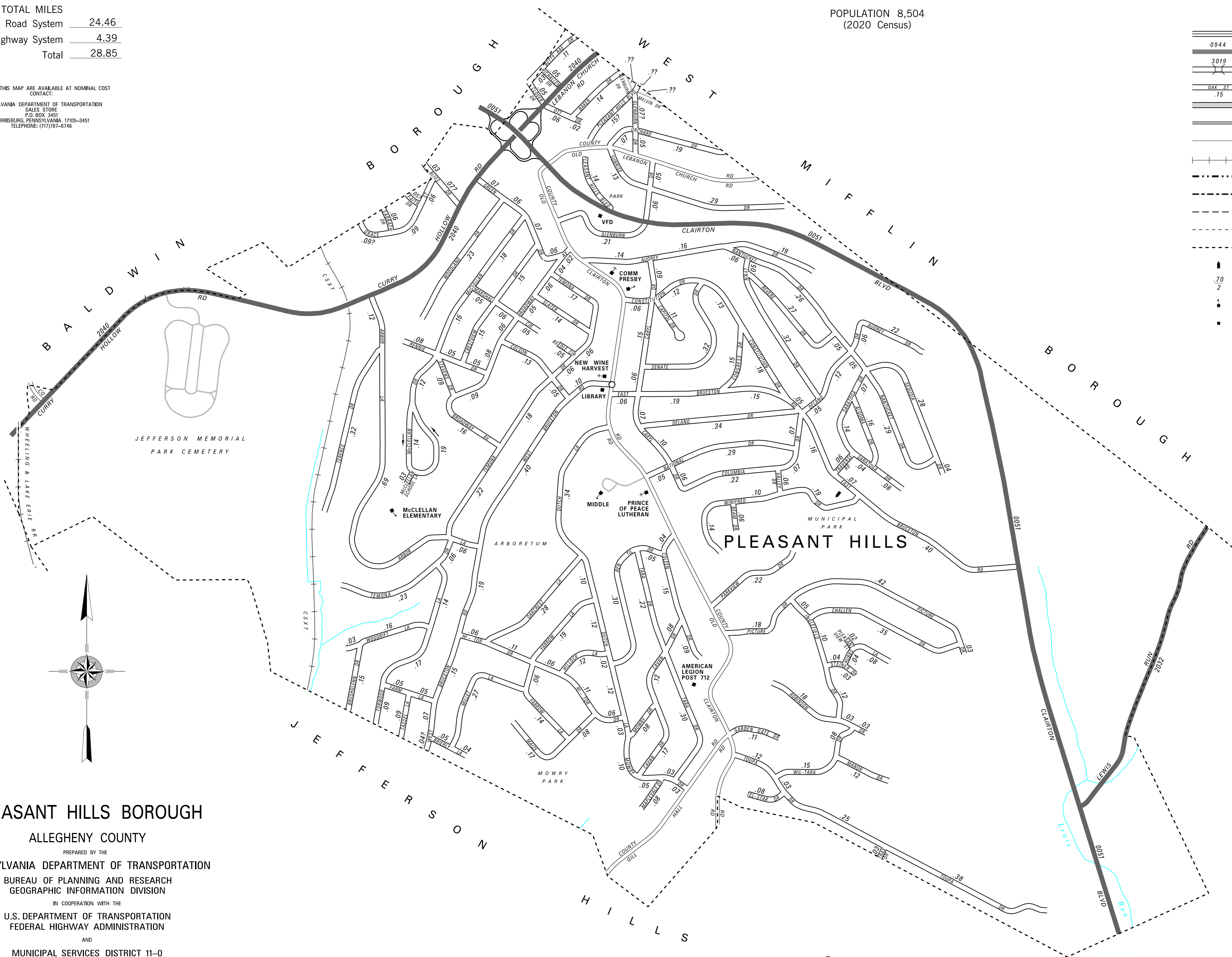
POPULATION 8,504
 (2020 Census)

COPIES OF THIS MAP ARE AVAILABLE AT NOMINAL COST
 CONTACT:

PENNSYLVANIA DEPARTMENT OF TRANSPORTATION
 SALES STORE
 P.O. BOX 3451
 HARRISBURG, PENNSYLVANIA 17105-3451
 TELEPHONE: (717)787-6746

LEGEND

-  LIMITED ACCESS HIGHWAY
-  STATE ROUTE AND NUMBER
-  STATE MAINTAINED BRIDGE ON BOROUGH STREET
-  BOROUGH STREET NAME AND SEGMENT LENGTH IN MILES
-  TURNBACK BOROUGH STREET
-  BOROUGH ALLEY
-  OTHER ROAD
-  RAILROAD
-  STATE BOUNDARY
-  COUNTY BOUNDARY
-  TOWNSHIP BOUNDARY
-  CITY BOUNDARY
-  BOROUGH BOUNDARY
-  MUNICIPAL BUILDING
-  SPLIT MILEAGE BETWEEN MUNICIPALITIES
-  SCHOOL, COLLEGE OR UNIVERSITY
-  POINT OF INTEREST



- ALGOMA DR
- ARBOR LA
- AUDREY DR
- BAKER DR
- BEAM DR
- BEEDLE CIR
- BEN TIL DR
- BETTY RAE DR
- BLISS DR
- BRIERLY LA
- BROADWAY AV
- BRUCETON RD
- BRUSHGLENN DR
- CAPITOL DR
- CARYL DR
- CAVAN DR
- CHALLENGE DR
- CLOVER DR
- COLEEN DR
- COLSON DR
- COLUMBIA DR
- CONGRESS DR
- CONSTITUTION DR
- CRESTVIEW DR
- DELANO DR
- DUTCH LA
- FAITH DR
- FARM LA
- GARDEN GATE DR
- GLENBURN DR
- GRACE ST
- GREEN DR
- HI TOR DR
- HILLOCK LA
- HUBBS LA
- INGLEFIELD DR
- LYNN DR
- MAIZE DR
- MANDR DR
- MAPLEVALE DR
- MARSHALL CIR
- McCLELLAN DR
- McCLELLAN SCHOOL LA
- MILLET LA
- MOWRY DR
- NANTUCKET DR
- NATIONAL DR
- OAKCREST LA
- ORCHARD DR
- OTT DR
- PARKVIEW DR
- PICTURE DR
- PLEASANT HILLS BLVD
- PLEASANT VIEW ST
- RENNIE DR
- REVERE DR
- RICHALLEN DR
- ROBINSON DR
- SABBATH DR
- SARATOGA DR
- SENATE DR
- SEQUOIA DR
- SLATER DR
- STEINER DR
- STEVENS DR
- SUNRISE DR
- TARA DR
- TASSEL LA
- TEL-STAR DR
- TEMONA DR
- TERENCE DR
- TORWOOD LA
- TOUPA DR
- TRAVERSE RD
- TRAY DR
- VALLEY DR
- WIL-TARA DR
- WINFRED DR
- WOODLAND DR
- WOODRIFT LA
- YARROW LA

PLEASANT HILLS BOROUGH

ALLEGHENY COUNTY

PREPARED BY THE
 PENNSYLVANIA DEPARTMENT OF TRANSPORTATION

BUREAU OF PLANNING AND RESEARCH
 GEOGRAPHIC INFORMATION DIVISION

IN COOPERATION WITH THE
 U.S. DEPARTMENT OF TRANSPORTATION
 FEDERAL HIGHWAY ADMINISTRATION

MUNICIPAL SERVICES DISTRICT 11-0

MUNICIPAL CODE 02 454

THIS MAP IS PUBLISHED AS A SUPPLEMENTAL
 DOCUMENTATION OF LIQUID FUELS TAX FUND MILEAGES
 REVISED PER FORM 990 DATED 8-22-01

SCALE

