
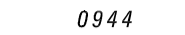

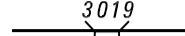
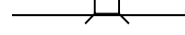
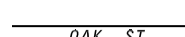
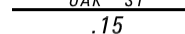










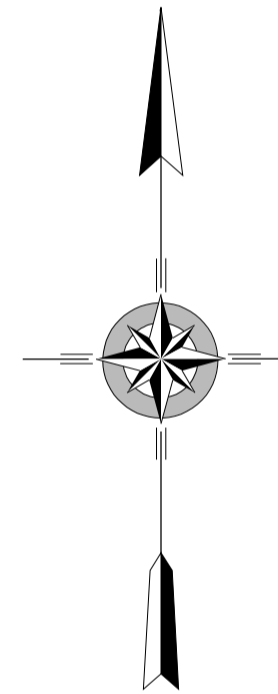
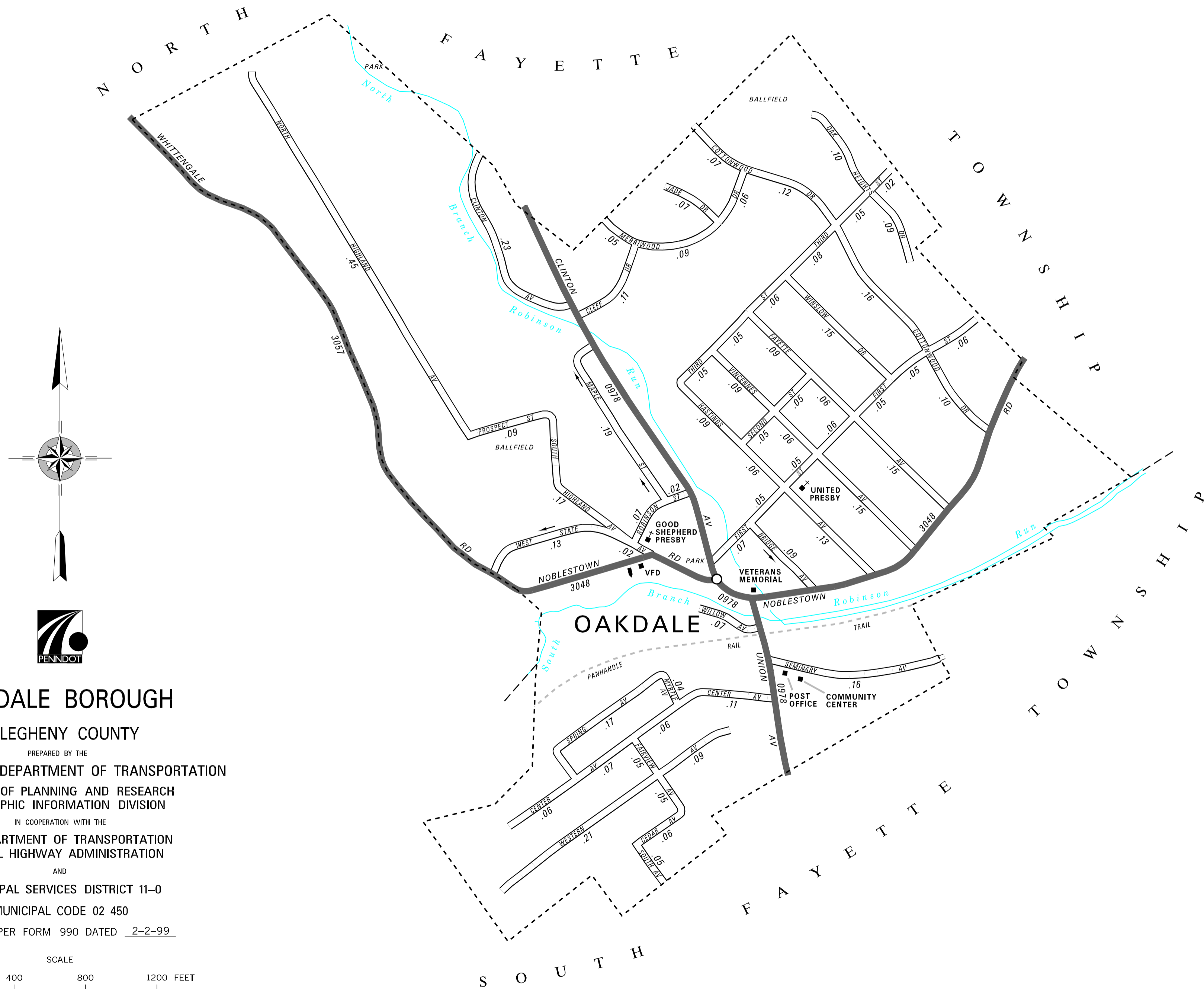


TOTAL MILES	
Borough Road System	5.56
State Highway System	1.34
Total	6.90

POPULATION 1,551
(2000 Census)

LEGEND

-  LIMITED ACCESS HIGHWAY
-  STATE ROUTE AND NUMBER
-  STATE MAINTAINED BRIDGE ON BOROUGH STREET
-  BOROUGH STREET NAME AND SEGMENT LENGTH IN MILES
-  TURNBACK BOROUGH STREET
-  BOROUGH ALLEY
-  OTHER ROAD
-  RAILROAD
-  STATE BOUNDARY
-  COUNTY BOUNDARY
-  TOWNSHIP BOUNDARY
-  CITY BOUNDARY
-  BOROUGH BOUNDARY
-  MUNICIPAL BUILDING
-  SPLIT MILEAGE BETWEEN MUNICIPALITIES
-  SCHOOL, COLLEGE OR UNIVERSITY
-  POINT OF INTEREST



OAKDALE BOROUGH

ALLEGHENY COUNTY

PREPARED BY THE
PENNSYLVANIA DEPARTMENT OF TRANSPORTATION

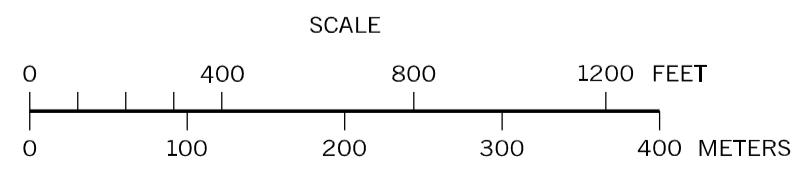
BUREAU OF PLANNING AND RESEARCH
GEOGRAPHIC INFORMATION DIVISION

IN COOPERATION WITH THE
U.S. DEPARTMENT OF TRANSPORTATION
FEDERAL HIGHWAY ADMINISTRATION

AND
MUNICIPAL SERVICES DISTRICT 11-0

MUNICIPAL CODE 02 450

REVISED PER FORM 990 DATED 2-2-99



- BRIDGE AV
- CEDAR AV
- CENTER AV
- CLEFF DR
- CLINTON AV
- COTTONWOOD DR
- FAIRVIEW AV
- FAYETTE AV
- FIRST ST
- HASTINGS AV
- JADE DR
- MAPLE ST
- MERRIWOOD DR
- MYRTLE AV
- NORTH HIGHLAND AV
- OAK HEIGHTS DR
- PROSPECT ST
- ROBINSON ST
- SECOND ST
- SEMINARY AV
- SOUTH AV
- SOUTH HIGHLAND AV
- SPRING AV
- THIRD ST
- VINCENNES AV
- WEST STATE AV
- WILLOW AV
- WINSLOW DR