
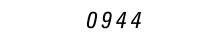
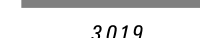
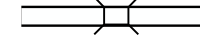
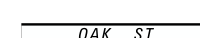
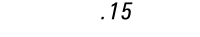




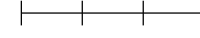



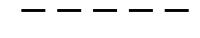
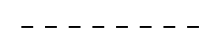

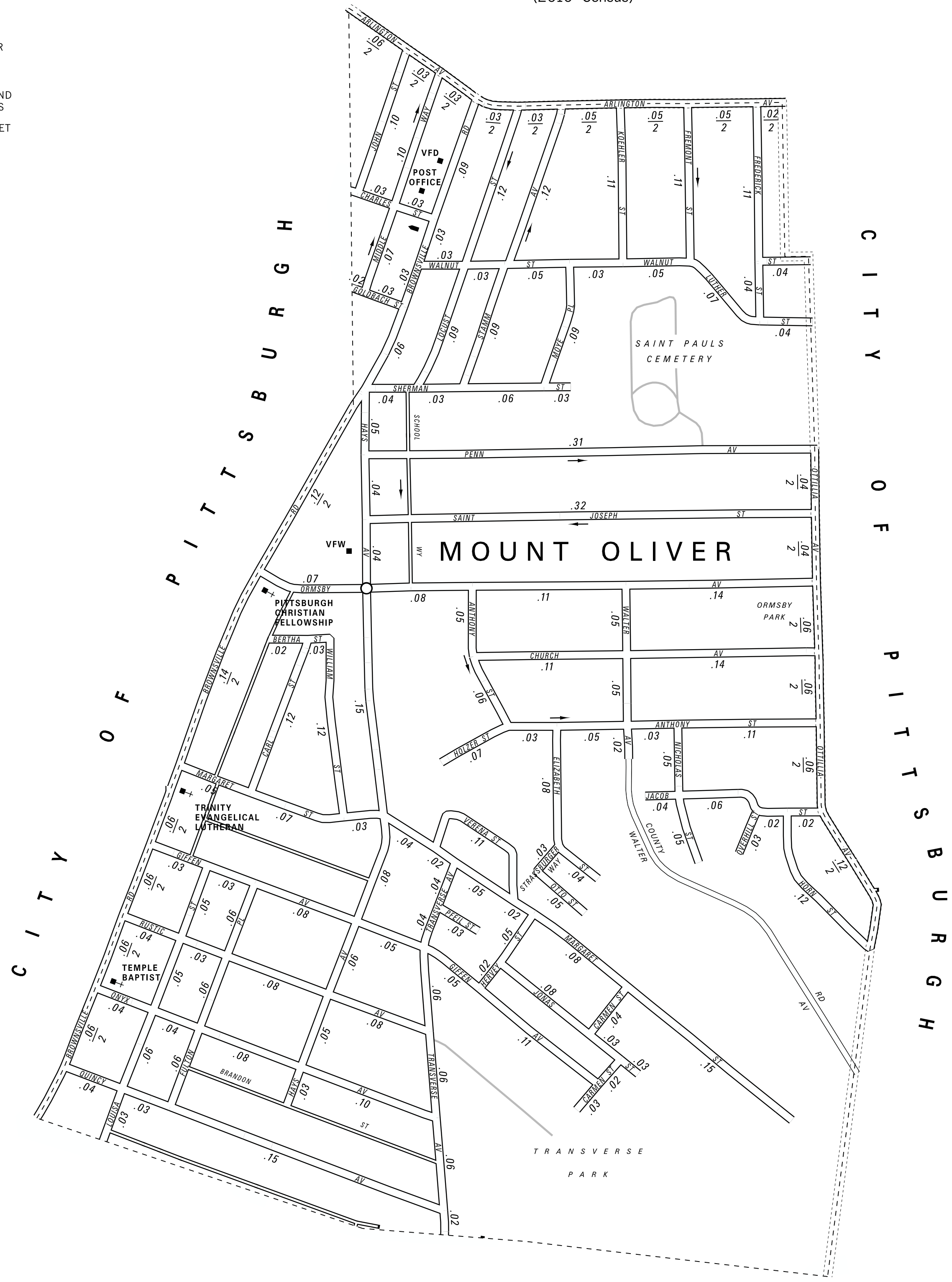


LEGEND

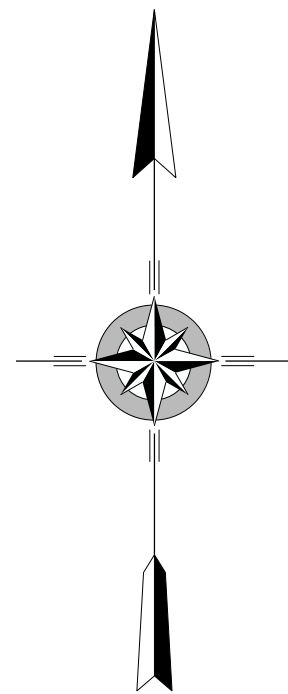
-  LIMITED ACCESS HIGHWAY
-  STATE ROUTE AND NUMBER
-  STATE MAINTAINED BRIDGE ON BOROUGH STREET
-  BOROUGH STREET NAME AND SEGMENT LENGTH IN MILES
-  TURNBACK BOROUGH STREET
-  BOROUGH ALLEY
-  OTHER ROAD
-  RAILROAD
-  STATE BOUNDARY
-  COUNTY BOUNDARY
-  TOWNSHIP BOUNDARY
-  CITY BOUNDARY
-  BOROUGH BOUNDARY
-  MUNICIPAL BUILDING
-  SPLIT MILEAGE BETWEEN MUNICIPALITIES
-  SCHOOL, COLLEGE OR UNIVERSITY
-  POINT OF INTEREST

POPULATION 3,403
(2010 Census)

TOTAL MILES	
Borough Road System	8.42
State Highway System	0.00
Total	8.42



- ANTHONY ST
- ARLINGTON AV
- BERTHA ST
- BROWNSVILLE RD
- CARL ST
- CARMEN ST
- CHARLES ST
- CHURCH AV
- ELIZABETH ST
- FREDERICK ST
- FREMONT ST
- FULTON PL
- GIFFIN AV
- GOLDBACH ST
- HAYS AV
- HERVEY ST
- HOLZER ST
- HORN ST
- JACOB ST
- JOHN ST
- JONAS ST
- KOEHLER ST
- LOCUST ST
- LOUISA ST
- LUTHER ST
- MARGARET ST
- MIDDLE WAY
- MOYE PL
- NICHOLAS ST
- ONYX AV
- ORMSBY AV
- OTTILLIA AV
- OTTO ST
- OVERHILL ST
- PENN AV
- PFEIL ST
- QUINCY AV
- RUSTIC AV
- SAINT JOSEPH ST
- SHERMAN ST
- STAMM AV
- STRASSBURGER WAY
- TRANSVERSE AV
- VERENA ST
- WALNUT ST
- WALTER AV
- WILLIAM ST



MOUNT OLIVER BOROUGH
ALLEGHENY COUNTY
 PREPARED BY THE
PENNSYLVANIA DEPARTMENT OF TRANSPORTATION
 BUREAU OF PLANNING AND RESEARCH
 GEOGRAPHIC INFORMATION DIVISION
 IN COOPERATION WITH THE
 U.S. DEPARTMENT OF TRANSPORTATION
 FEDERAL HIGHWAY ADMINISTRATION
 AND
 MUNICIPAL SERVICES DISTRICT 11-0
 MUNICIPAL CODE 02 447
 REVISED PER FORM 990 DATED 7-27-16

