
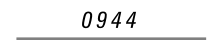
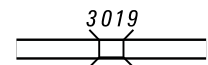
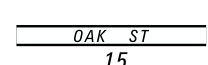











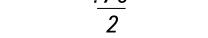



**LEGEND**

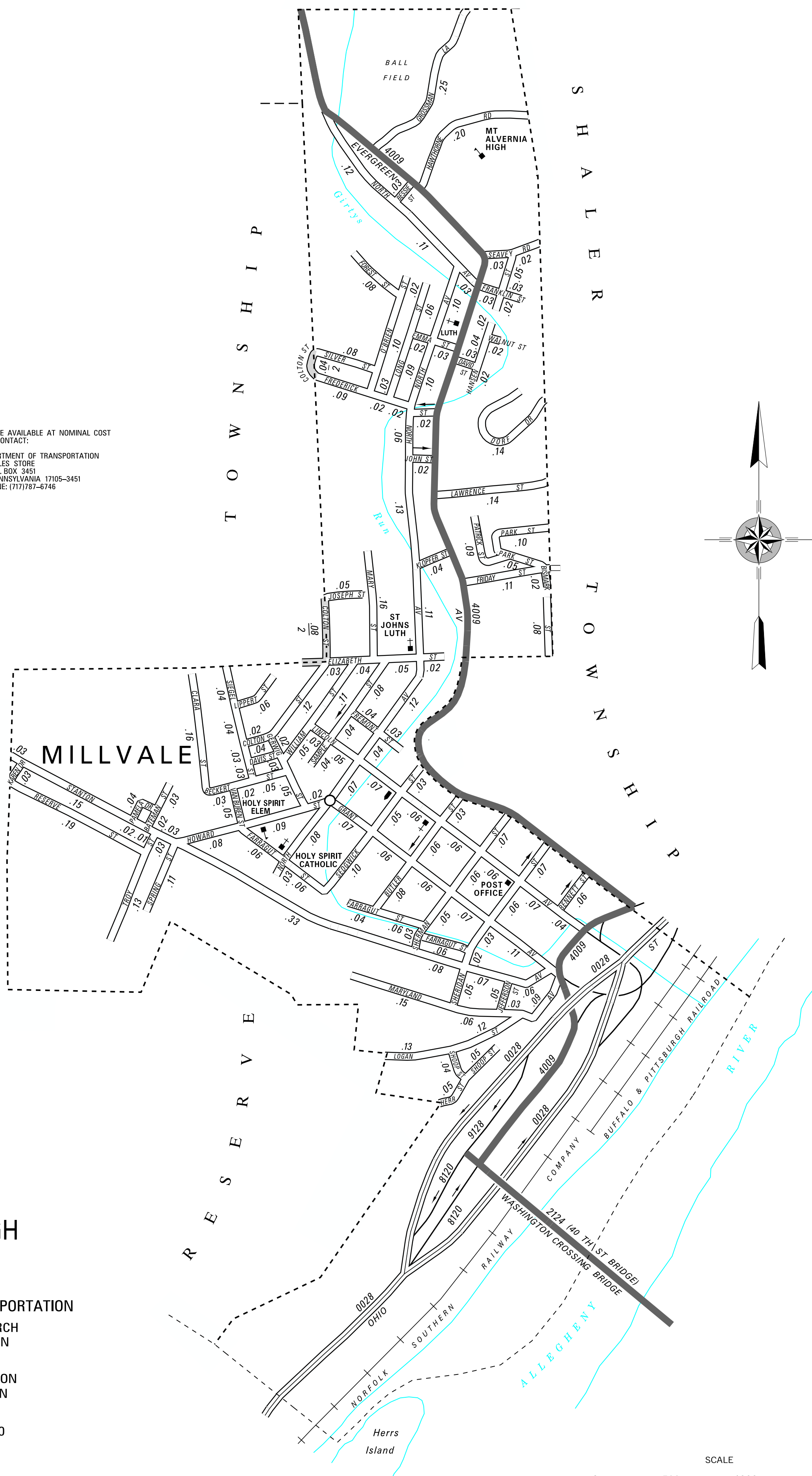
-  LIMITED ACCESS HIGHWAY
-  STATE ROUTE AND NUMBER
-  STATE MAINTAINED BRIDGE ON BOROUGH STREET
-  BOROUGH STREET NAME AND SEGMENT LENGTH IN MILES
-  TURNBACK BOROUGH STREET
-  BOROUGH ALLEY
-  OTHER ROAD
-  RAILROAD
-  STATE BOUNDARY
-  COUNTY BOUNDARY
-  TOWNSHIP BOUNDARY
-  CITY BOUNDARY
-  BOROUGH BOUNDARY
-  MUNICIPAL BUILDING
-  SPLIT MILEAGE BETWEEN MUNICIPALITIES
-  SCHOOL, COLLEGE OR UNIVERSITY
-  POINT OF INTEREST

POPULATION 3,744  
(2010 Census)

TOTAL MILES	
Borough Road System	9.16
State Highway System	2.14
<b>Total</b>	<b>11.30</b>

- BATEMAN ST
- BECKERT ST
- BENNETT ST
- BESSIE ST
- BISMARCK ST
- BUTLER ST
- CLARA ST
- COLTON ST
- DAVID ST
- DAVIS ST
- DORF DR
- ELIZABETH ST
- EMMA ST
- FARRAGUT ST
- FOREST ST
- FRANKLIN ST
- FREDERICK ST
- FREMONT ST
- FRIDAY ST
- GERWIG ST
- GRANT AV
- GROSSMAN LA
- HANSEN ST
- HAWTHORNE RD
- HERR ST
- HOWARD ST
- JEFFERSON ST
- JOHN ST
- JOSEPH ST
- KAREN DR
- KLOPFER ST
- LAWRENCE ST
- LINCOLN AV
- LIPPERT ST
- LOGAN ST
- LONG ST
- MARY ST
- MARYLAND AV
- NORTH AV
- O'BRIEN ST
- PAMELA DR
- PARK ST
- PATRICK ST
- RESERVE ST
- SAMPLE ST
- SEAVEY RD
- SEDGWICK ST
- SHERIDAN ST
- SHERMAN ST
- SHOOP ST
- SIEGEL ST
- SILVER ST
- SPRING ST
- STANTON AV
- TROY ST
- VAN BUREN ST
- WALNUT ST
- WILLIAM ST

COPIES OF THIS MAP ARE AVAILABLE AT NOMINAL COST  
CONTACT:  
PENNSYLVANIA DEPARTMENT OF TRANSPORTATION  
SALES STORE  
P.O. BOX 3451  
HARRISBURG, PENNSYLVANIA 17105-3451  
TELEPHONE: (717)787-6746



**MILLVALE BOROUGH**  
**ALLEGHENY COUNTY**

PREPARED BY THE  
**PENNSYLVANIA DEPARTMENT OF TRANSPORTATION**  
BUREAU OF PLANNING AND RESEARCH  
GEOGRAPHIC INFORMATION DIVISION  
IN COOPERATION WITH THE  
**U.S. DEPARTMENT OF TRANSPORTATION**  
FEDERAL HIGHWAY ADMINISTRATION  
AND  
**MUNICIPAL SERVICES DISTRICT 11-0**  
MUNICIPAL CODE 02 445  
THIS MAP IS PUBLISHED AS A SUPPLEMENTAL  
DOCUMENTATION OF LIQUID FUELS TAX FUND MILEAGES  
REVISED PER FORM 990 DATED 10-27-15

