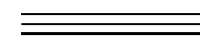
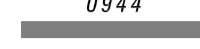
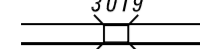
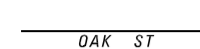
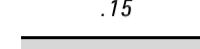





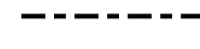
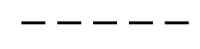
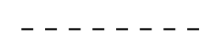


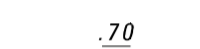

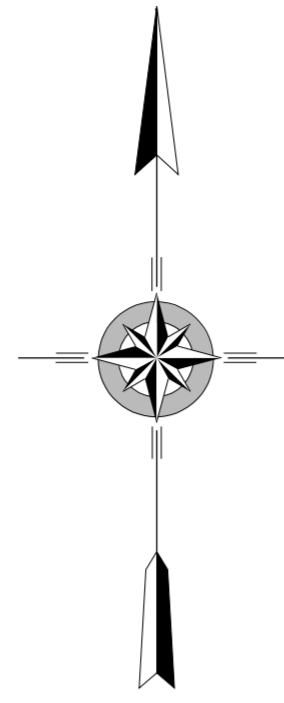


LEGEND

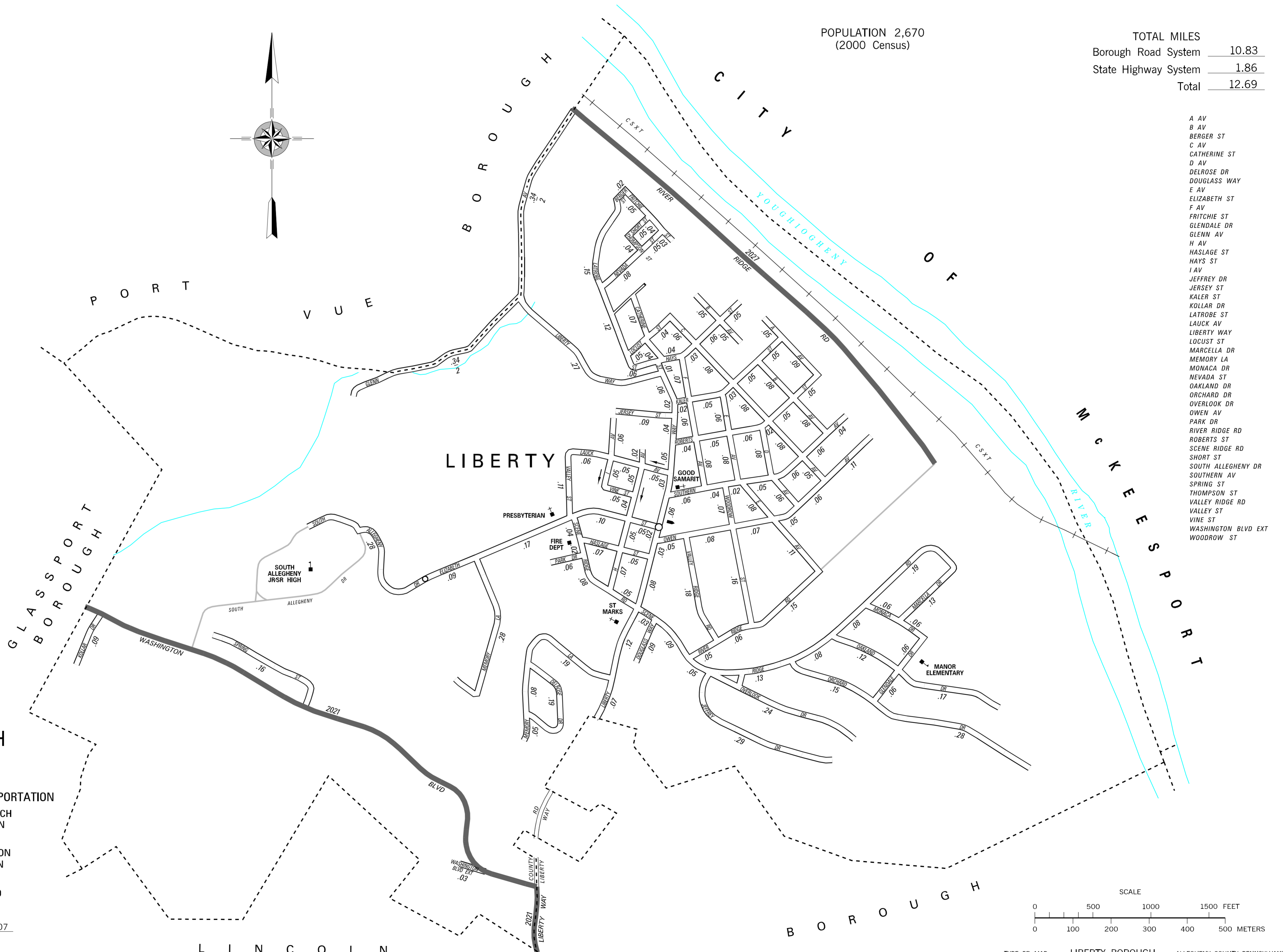
-  LIMITED ACCESS HIGHWAY
-  STATE ROUTE AND NUMBER
-  STATE MAINTAINED BRIDGE ON BOROUGH STREET
-  BOROUGH STREET NAME AND SEGMENT LENGTH IN MILES
-  TURNBACK BOROUGH STREET
-  BOROUGH ALLEY
-  OTHER ROAD
-  RAILROAD
-  STATE BOUNDARY
-  COUNTY BOUNDARY
-  TOWNSHIP BOUNDARY
-  CITY BOUNDARY
-  BOROUGH BOUNDARY
-  MUNICIPAL BUILDING
-  SPLIT MILEAGE BETWEEN MUNICIPALITIES
-  SCHOOL, COLLEGE OR UNIVERSITY
-  POINT OF INTEREST



POPULATION 2,670
(2000 Census)

| TOTAL MILES | |
|----------------------|--------------|
| Borough Road System | 10.83 |
| State Highway System | 1.86 |
| Total | 12.69 |

- A AV
- B AV
- BERGER ST
- C AV
- CATHERINE ST
- D AV
- DELROSE DR
- DOUGLASS WAY
- E AV
- ELIZABETH ST
- F AV
- FRITCHIE ST
- GLENDALE DR
- GLENN AV
- H AV
- HASLAGE ST
- HAYS ST
- I AV
- JEFFREY DR
- JERSEY ST
- KALER ST
- KOLLAR DR
- LATROBE ST
- LAUCK AV
- LIBERTY WAY
- LOCUST ST
- MARCELLA DR
- MEMORY LA
- MONACA DR
- NEVADA ST
- OAKLAND DR
- ORCHARD DR
- OVERLOOK DR
- OWEN AV
- PARK DR
- RIVER RIDGE RD
- ROBERTS ST
- SCENE RIDGE RD
- SHORT ST
- SOUTH ALLEGHENY DR
- SOUTHERN AV
- SPRING ST
- THOMPSON ST
- VALLEY RIDGE RD
- VALLEY ST
- VINE ST
- WASHINGTON BLVD EXT
- WOODROW ST



LIBERTY BOROUGH

ALLEGHENY COUNTY

PREPARED BY THE
PENNSYLVANIA DEPARTMENT OF TRANSPORTATION

BUREAU OF PLANNING AND RESEARCH
GEOGRAPHIC INFORMATION DIVISION

IN COOPERATION WITH THE
U.S. DEPARTMENT OF TRANSPORTATION
FEDERAL HIGHWAY ADMINISTRATION

AND
MUNICIPAL SERVICES DISTRICT 11-0
MUNICIPAL CODE 02 442

REVISED PER FORM 990 DATED 8-2-07

