
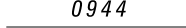
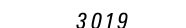
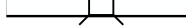
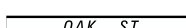
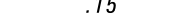











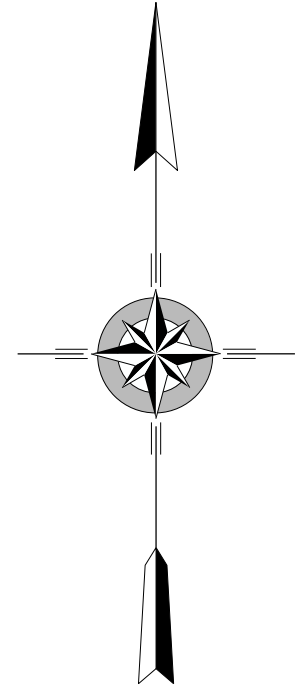
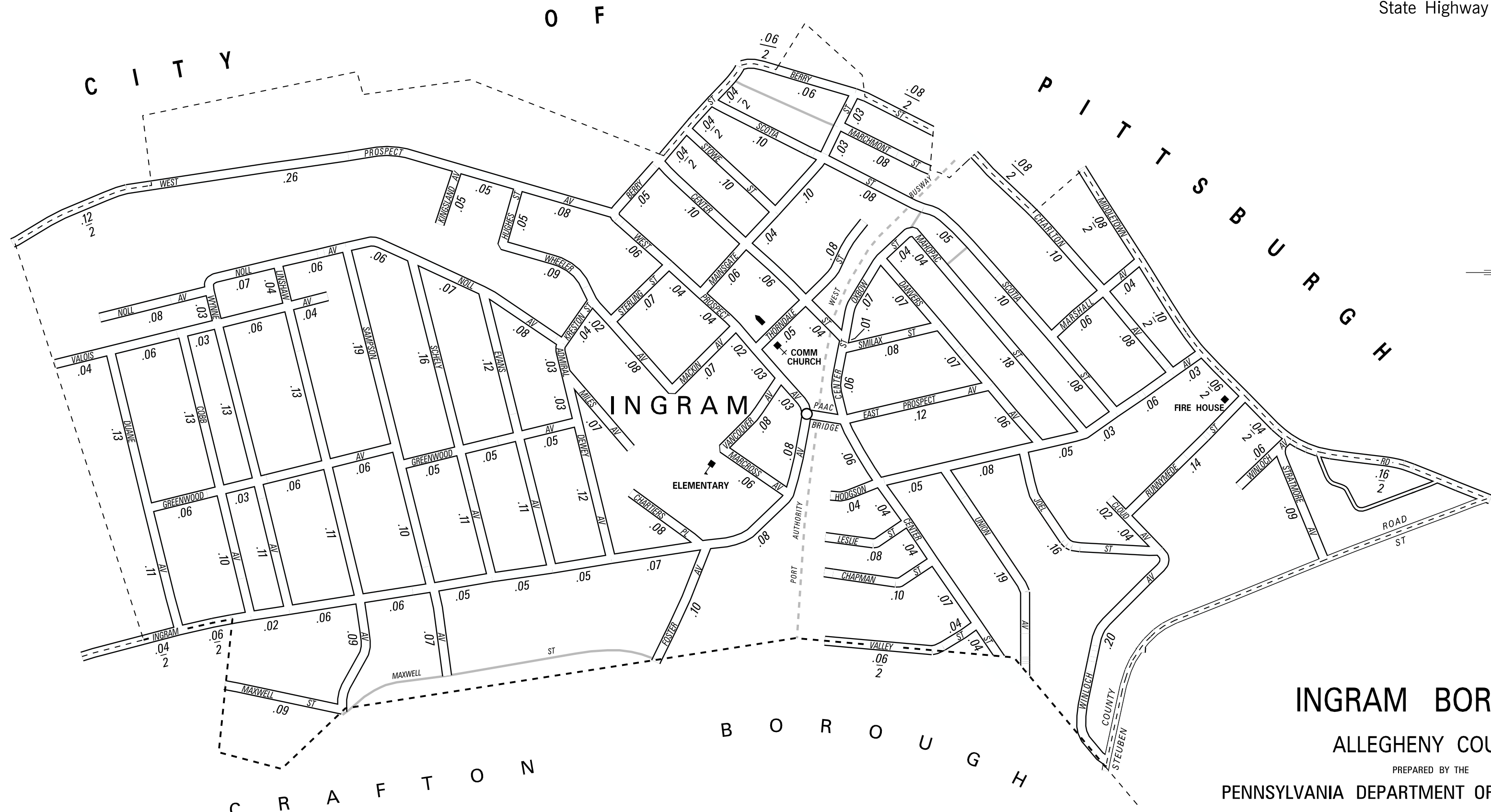


LEGEND

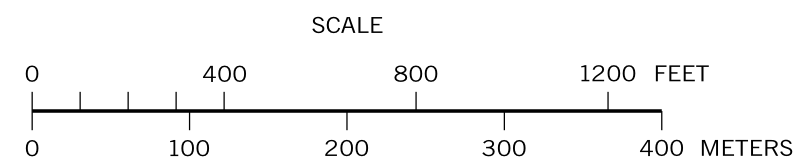
-  LIMITED ACCESS HIGHWAY
-  STATE ROUTE AND NUMBER
-  STATE MAINTAINED BRIDGE ON BOROUGH STREET
-  BOROUGH STREET NAME AND SEGMENT LENGTH IN MILES
-  TURNBACK BOROUGH STREET
-  BOROUGH ALLEY
-  OTHER ROAD
-  RAILROAD
-  STATE BOUNDARY
-  COUNTY BOUNDARY
-  TOWNSHIP BOUNDARY
-  CITY BOUNDARY
-  BOROUGH BOUNDARY
-  MUNICIPAL BUILDING
-  SPLIT MILEAGE BETWEEN MUNICIPALITIES
-  SCHOOL, COLLEGE OR UNIVERSITY
-  POINT OF INTEREST

POPULATION 3,330
(2010 Census)

| | |
|----------------------|------|
| TOTAL MILES | |
| Borough Road System | 9.85 |
| State Highway System | 0.00 |
| Total | 9.85 |



- | | | |
|------------------|---------------|--------------|
| ADMIRAL DEWEY AV | KINGSLAND AV | SAMPSON AV |
| BERRY ST | KRESTON ST | SCHELY AV |
| CENTER ST | LESLIE ST | SCOTIA ST |
| CHAPMAN ST | LINSHAW AV | SMILAX ST |
| CHARLTON AV | MACKIN AV | STERLING ST |
| CHARTIERS PL | MAINSGATE ST | STOWE ST |
| CLOUD AV | MAHOPAC ST | STRATMORE AV |
| COBB AV | MARCHMONT ST | THORNDALE ST |
| DANVERS AV | MARCROSS AV | UNION AV |
| DUANE AV | MARSHALL AV | VALLEY ST |
| EVANS AV | MAXWELL ST | VALOIS AV |
| FOSTER AV | MIDDLETOWN RD | VANCOUVER AV |
| GREENWOOD AV | MILES AV | WHEELER AV |
| HODGSON AV | NOLL AV | WINLOCH AV |
| HUGHES ST | OXBOW ST | WYNNE AV |
| INGRAM AV | PROSPECT AV | |
| JOEL ST | RUNNYMEDE ST | |



INGRAM BOROUGH
ALLEGHENY COUNTY

PREPARED BY THE
PENNSYLVANIA DEPARTMENT OF TRANSPORTATION
BUREAU OF PLANNING AND RESEARCH
GEOGRAPHIC INFORMATION DIVISION

IN COOPERATION WITH THE
U.S. DEPARTMENT OF TRANSPORTATION
FEDERAL HIGHWAY ADMINISTRATION

AND
MUNICIPAL SERVICES DISTRICT 11-0
MUNICIPAL CODE 02 439
REVISED PER FORM 990 DATED 6-17-16