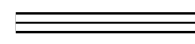
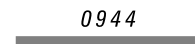
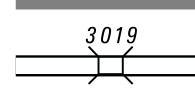
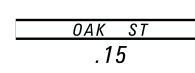









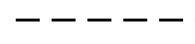
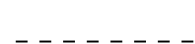

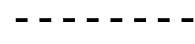
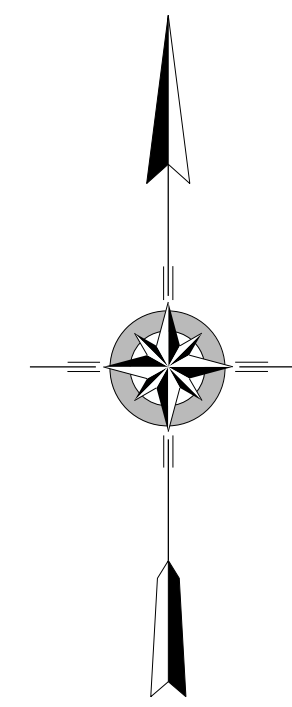
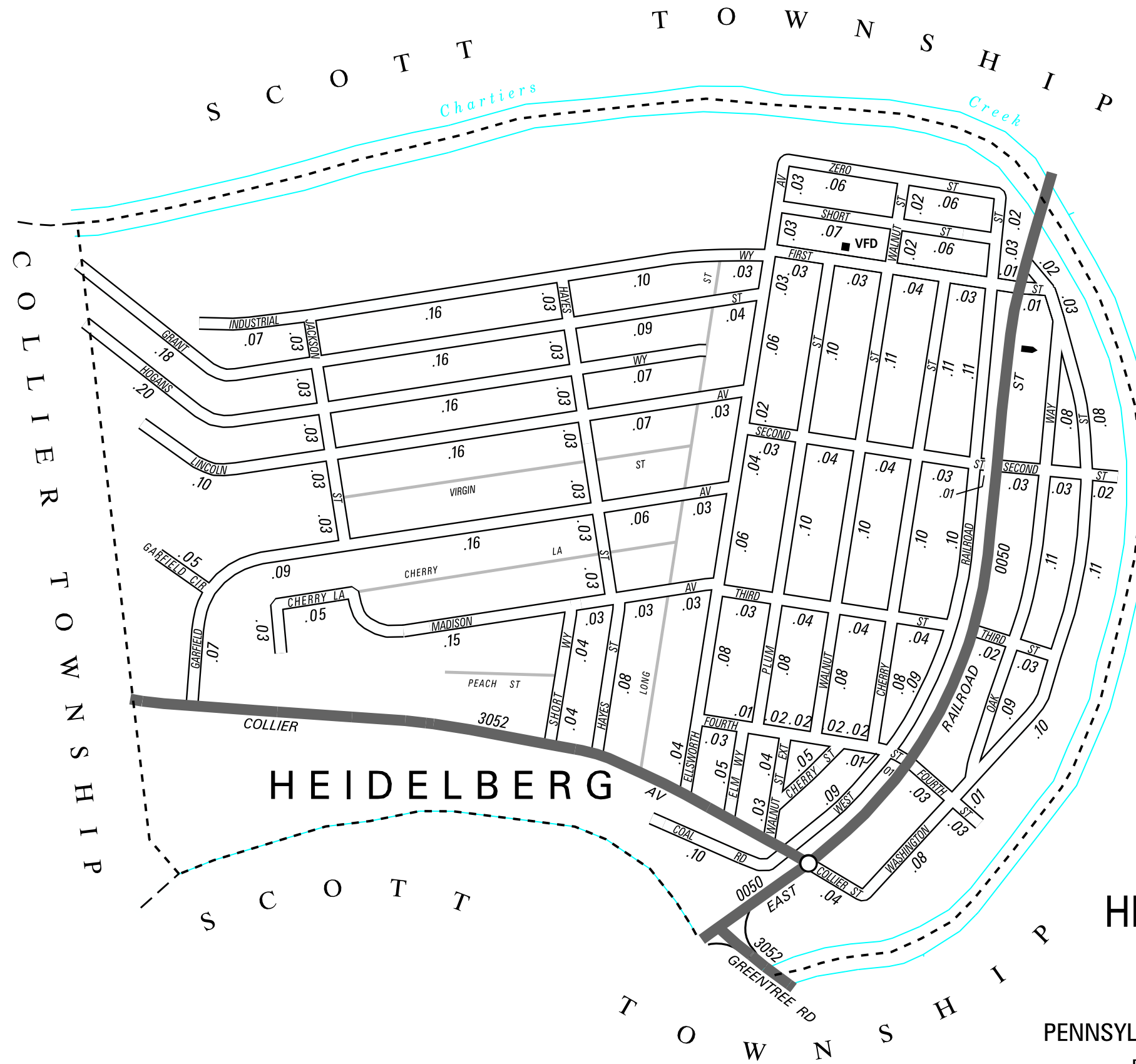


LEGEND

-  LIMITED ACCESS HIGHWAY
-  STATE ROUTE AND NUMBER
-  STATE MAINTAINED BRIDGE ON BOROUGH STREET
-  BOROUGH STREET NAME AND SEGMENT LENGTH IN MILES
-  TURNBACK BOROUGH STREET
-  BOROUGH ALLEY
-  OTHER ROAD
-  RAILROAD
-  STATE BOUNDARY
-  COUNTY BOUNDARY
-  TOWNSHIP BOUNDARY
-  CITY BOUNDARY
-  BOROUGH BOUNDARY
-  MUNICIPAL BUILDING
-  SPLIT MILEAGE BETWEEN MUNICIPALITIES
-  SCHOOL, COLLEGE OR UNIVERSITY
-  POINT OF INTEREST

POPULATION 1,244
(2010 Census)

TOTAL MILES	
Borough Road System	6.70
State Highway System	1.04
Total	7.74



- CHERRY LA
- CHERRY ST
- COAL RD
- COLLIER ST
- ELLSWORTH AV
- ELM WAY
- FIRST ST
- FOURTH ST
- GARFIELD AV
- GARFIELD CIR
- GRANT ST
- HAYES ST
- HOGANS WAY
- INDUSTRIAL WAY
- JACKSON ST
- LINCOLN AV
- MADISON AV
- OAK WAY
- PLUM ST
- SECOND ST
- SHORT ST
- SHORT WAY
- THIRD ST
- WALNUT ST
- WALNUT STREET EXT
- WASHINGTON ST
- WEST RAILROAD ST
- ZERO ST

HEIDELBERG

HEIDELBERG BOROUGH
ALLEGHENY COUNTY

PREPARED BY THE
PENNSYLVANIA DEPARTMENT OF TRANSPORTATION
 BUREAU OF PLANNING AND RESEARCH
 GEOGRAPHIC INFORMATION DIVISION
 IN COOPERATION WITH THE
 U.S. DEPARTMENT OF TRANSPORTATION
 FEDERAL HIGHWAY ADMINISTRATION
 AND
 MUNICIPAL SERVICES DISTRICT 11-0
 MUNICIPAL CODE 02 437
 REVISED PER FORM 990 DATED 12-4-12

