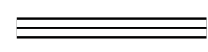
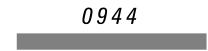
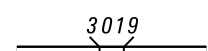
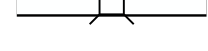
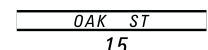








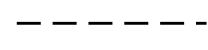
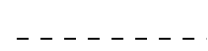


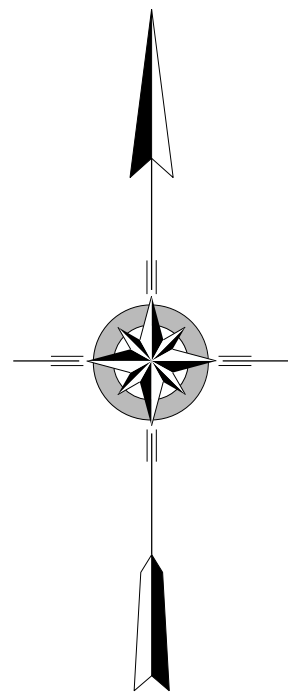
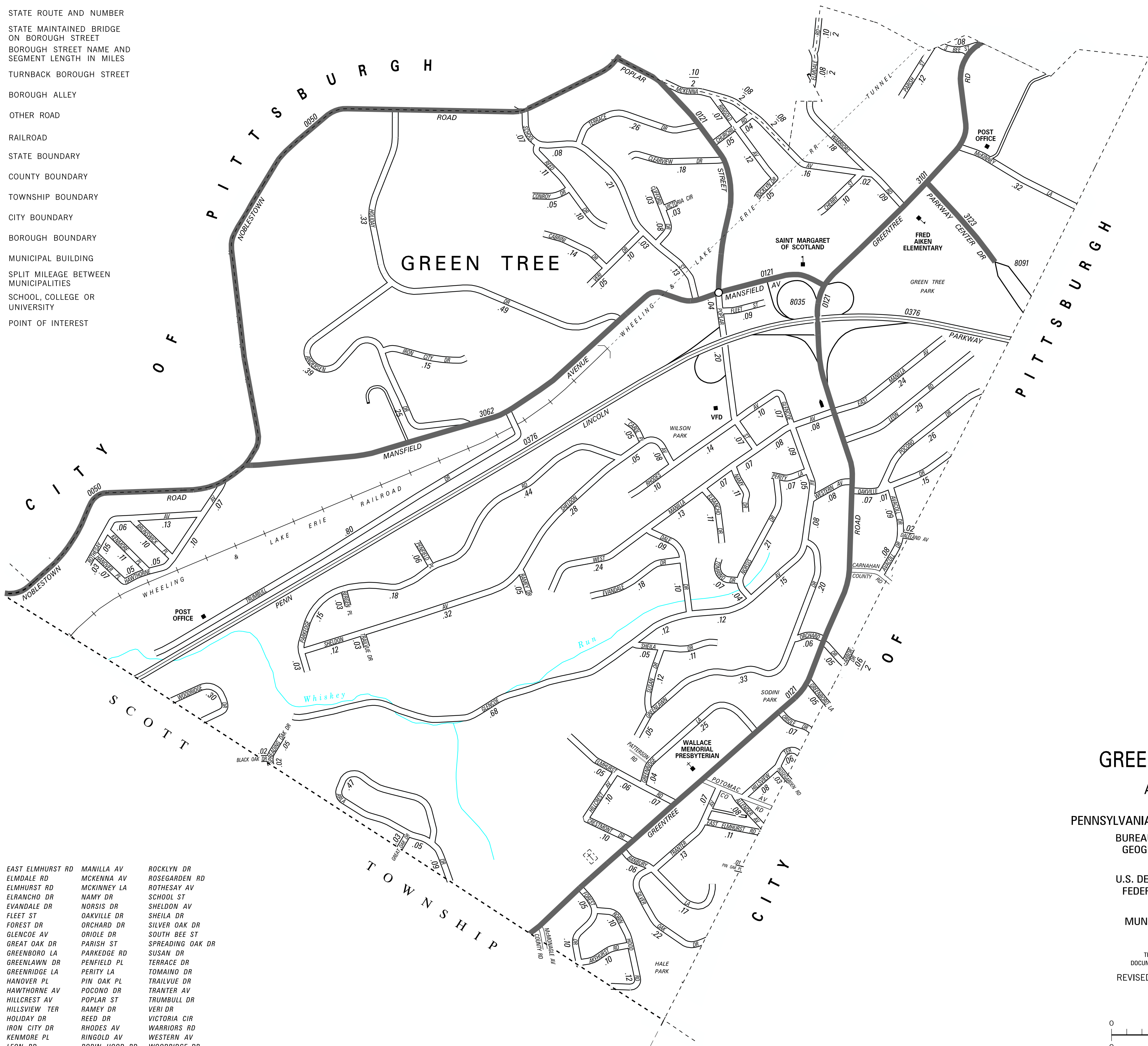


LEGEND

-  LIMITED ACCESS HIGHWAY
-  STATE ROUTE AND NUMBER
-  STATE MAINTAINED BRIDGE ON BOROUGH STREET
-  BOROUGH STREET NAME AND SEGMENT LENGTH IN MILES
-  TURNBACK BOROUGH STREET
-  BOROUGH ALLEY
-  OTHER ROAD
-  RAILROAD
-  STATE BOUNDARY
-  COUNTY BOUNDARY
-  TOWNSHIP BOUNDARY
-  CITY BOUNDARY
-  BOROUGH BOUNDARY
-  MUNICIPAL BUILDING
-  SPLIT MILEAGE BETWEEN MUNICIPALITIES
-  SCHOOL, COLLEGE OR UNIVERSITY
-  POINT OF INTEREST

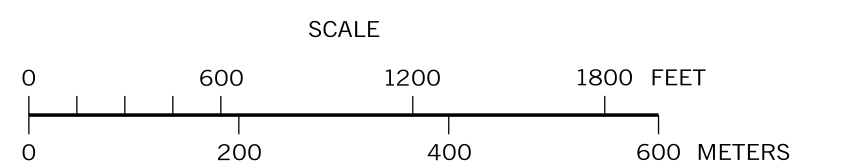
POPULATION 4,432
(2010 Census)

TOTAL MILES
Borough Road System 17.72
State Highway System 7.65
Total 25.37



GREEN TREE BOROUGH
ALLEGHENY COUNTY

PREPARED BY THE
PENNSYLVANIA DEPARTMENT OF TRANSPORTATION
BUREAU OF PLANNING AND RESEARCH
GEOGRAPHIC INFORMATION DIVISION
IN COOPERATION WITH THE
U.S. DEPARTMENT OF TRANSPORTATION
FEDERAL HIGHWAY ADMINISTRATION
AND
MUNICIPAL SERVICES DISTRICT 11-0
MUNICIPAL CODE 02 435
THIS MAP IS PUBLISHED AS A SUPPLEMENTAL
DOCUMENTATION OF LIQUID FUELS TAX FUND MILEAGES
REVISED PER FORM 990 DATED 9-21-06



- | | | | |
|--------------|------------------|---------------|------------------|
| AKEHURST RD | EAST ELMHURST RD | MANILLA AV | ROCKLYN DR |
| ALLENDER AV | ELMDALE RD | MCKENNA AV | ROSEGARDEN RD |
| ANDERSEN DR | ELMHURST RD | MCKINNEY LA | ROTHESAY AV |
| ARBOR DR | ELRANCHO DR | NAMY DR | SCHOOL ST |
| ARLA DR | EVANDALE DR | NORSIS DR | SHELDON AV |
| AVACOLL DR | FLEET ST | OAKVILLE DR | SHEILA DR |
| BANBURY LA | FOREST DR | ORCHARD DR | SILVER OAK DR |
| BERGEN PL | GLENCOE AV | ORIOLE DR | SOUTH BEE ST |
| BLACK OAK DR | GREAT OAK DR | PARISH ST | SPREADING OAK DR |
| BRUNSWICK PL | GREENBORO LA | PARKEDGE RD | SUSAN DR |
| CABRINI DR | GREENLAWN DR | PENFIELD PL | TERRACE DR |
| CAROL PL | GREENRIDGE LA | PERITY LA | TOMAINO DR |
| CHERRY ST | HANOVER PL | PIN OAK PL | TRAILVUE DR |
| CHURCHILL RD | HAWTHORNE AV | POCONO DR | TRANTER AV |
| CLEARVIEW DR | HILLCREST AV | POPLAR ST | TRUMBULL DR |
| CLIFFORD DR | HILLSVIEW TER | RAMEY DR | VERI DR |
| CONROY DR | HOLIDAY DR | REED DR | VICTORIA CIR |
| CRESTMONT DR | IRON CITY DR | RHODES AV | WARRIORS RD |
| DALE DR | KENMORE PL | RINGOLD AV | WESTERN AV |
| DALELAND AV | LEON RD | ROBIN HOOD RD | WOODRIDGE DR |