
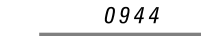
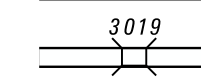
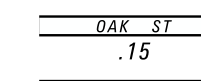

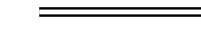

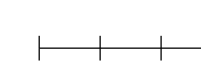



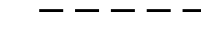
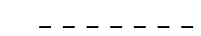






TOTAL MILES  
 Borough Road System 1.80  
 State Highway System 4.01  
 Total 5.81

POPULATION 205  
 (2010 Census)

LEGEND

-  LIMITED ACCESS HIGHWAY
-  0944 STATE ROUTE AND NUMBER
-  3019 STATE MAINTAINED BRIDGE ON BOROUGH STREET
-  OAK ST .15 BOROUGH STREET NAME AND SEGMENT LENGTH IN MILES
-  TURNBACK BOROUGH STREET
-  BOROUGH ALLEY
-  OTHER ROAD
-  RAILROAD
-  STATE BOUNDARY
-  COUNTY BOUNDARY
-  TOWNSHIP BOUNDARY
-  CITY BOUNDARY
-  BOROUGH BOUNDARY
-  MUNICIPAL BUILDING
-  .70 / 2 SPLIT MILEAGE BETWEEN MUNICIPALITIES
-  SCHOOL, COLLEGE OR UNIVERSITY
-  POINT OF INTEREST



GLENFIELD BOROUGH

ALLEGHENY COUNTY

PREPARED BY THE  
 PENNSYLVANIA DEPARTMENT OF TRANSPORTATION

BUREAU OF PLANNING AND RESEARCH  
 GEOGRAPHIC INFORMATION DIVISION

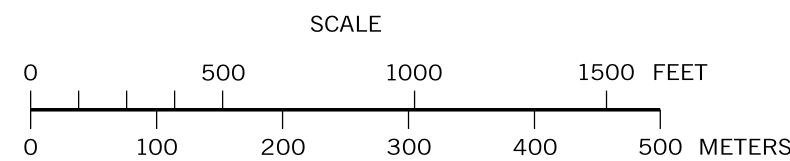
IN COOPERATION WITH THE  
 U.S. DEPARTMENT OF TRANSPORTATION  
 FEDERAL HIGHWAY ADMINISTRATION

AND  
 MUNICIPAL SERVICES DISTRICT 11-0

MUNICIPAL CODE 02 434

THIS MAP IS PUBLISHED AS A SUPPLEMENTAL  
 DOCUMENTATION OF LIQUID FUELS TAX FUND MILEAGES

REVISED PER FORM 990 DATED 9-21-06



CONRAD ST  
 DAWSON ST  
 EAST BEAVER ST  
 HILL RD  
 KILBUCK ST  
 OLD HILL RD  
 PHILLIPS LA  
 RIVER AV  
 SERVICE RD

COPIES OF THIS MAP ARE AVAILABLE AT NOMINAL COST  
 CONTACT:

PENNSYLVANIA DEPARTMENT OF TRANSPORTATION  
 SALES STORE  
 P.O. BOX 3451  
 HARRISBURG, PENNSYLVANIA 17105-3451  
 TELEPHONE: (717)787-6746

