
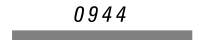
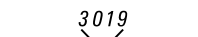
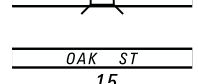












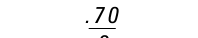
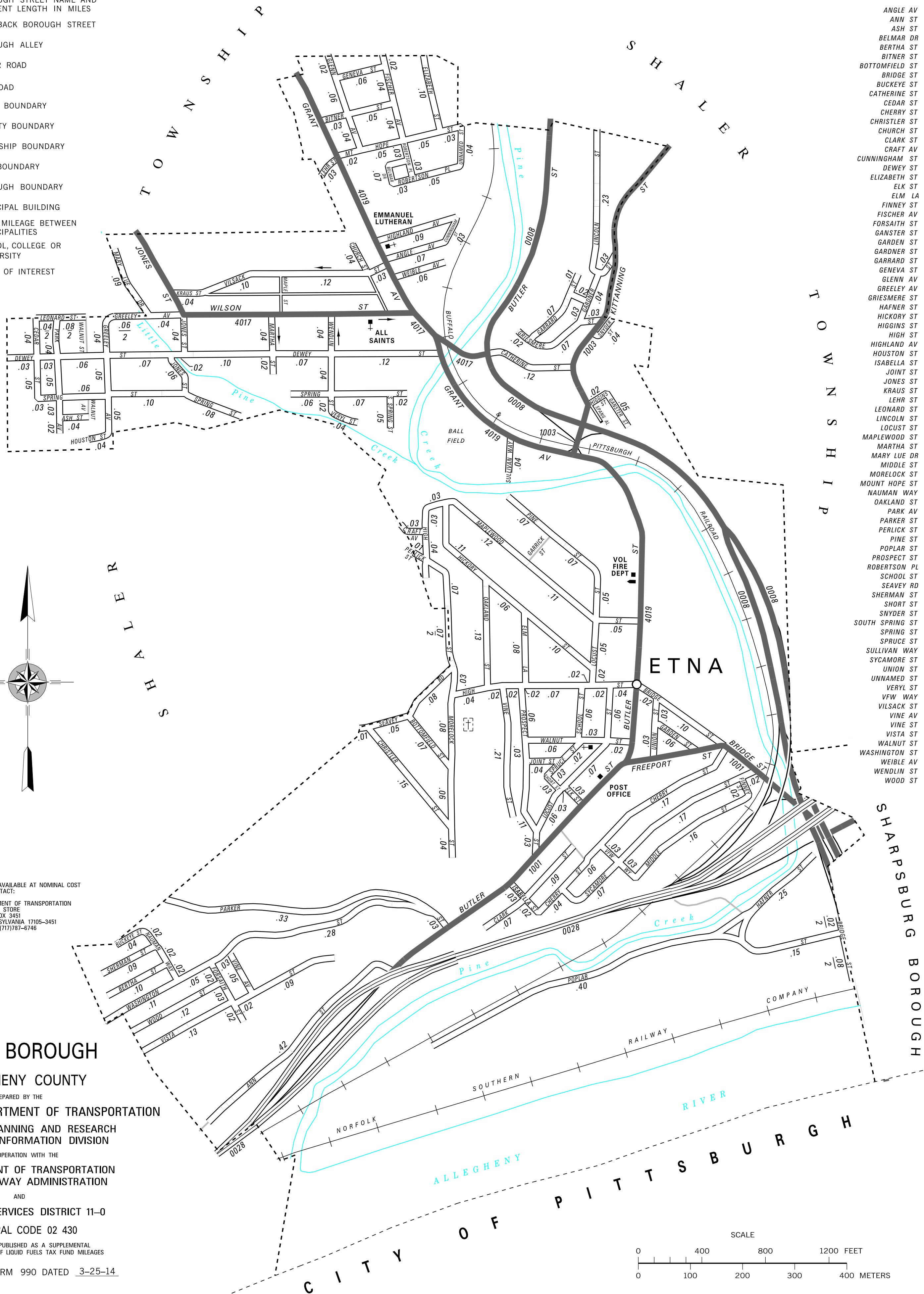


**LEGEND**

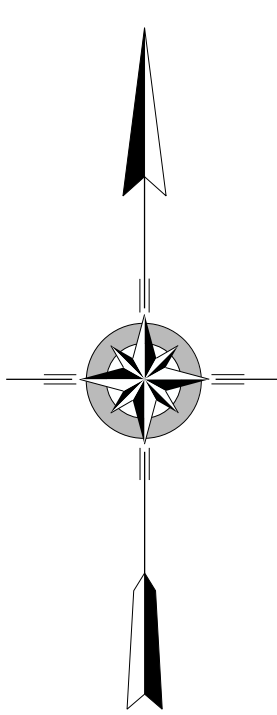
-  LIMITED ACCESS HIGHWAY
-  STATE ROUTE AND NUMBER
-  STATE MAINTAINED BRIDGE ON BOROUGH STREET
-  BOROUGH STREET NAME AND SEGMENT LENGTH IN MILES
-  TURNBACK BOROUGH STREET
-  BOROUGH ALLEY
-  OTHER ROAD
-  RAILROAD
-  STATE BOUNDARY
-  COUNTY BOUNDARY
-  TOWNSHIP BOUNDARY
-  CITY BOUNDARY
-  BOROUGH BOUNDARY
-  MUNICIPAL BUILDING
-  SPLIT MILEAGE BETWEEN MUNICIPALITIES
-  SCHOOL, COLLEGE OR UNIVERSITY
-  POINT OF INTEREST

POPULATION 3,451  
(2010 Census)

TOTAL MILES	
Borough Road System	11.33
State Highway System	4.36
<b>Total</b>	<b>15.69</b>



- ANGLE AV
- ANN ST
- ASH ST
- BELMAR DR
- BERTHA ST
- BITNER ST
- BOTTOMFIELD ST
- BRIDGE ST
- BUCKEYE ST
- CATHERINE ST
- CEDAR ST
- CHERRY ST
- CHRISTLER ST
- CHURCH ST
- CLARK ST
- CRAFT AV
- CUNNINGHAM ST
- DEWEY ST
- ELIZABETH ST
- ELK ST
- ELM LA
- FINNEY ST
- FISCHER AV
- FORSAITH ST
- GANSTER ST
- GARDEN ST
- GARDNER ST
- GARRARD ST
- GENEVA ST
- GLENN AV
- GREELEY AV
- GRIESMERE ST
- HAFNER ST
- HICKORY ST
- HIGGINS ST
- HIGH ST
- HIGHLAND AV
- HOUSTON ST
- ISABELLA ST
- JOINT ST
- JONES ST
- KRAUS ST
- LEHR ST
- LEONARD ST
- LINCOLN ST
- LOCUST ST
- MAPLEWOOD ST
- MARTHA ST
- MARY LUE DR
- MIDDLE ST
- MORELOCK ST
- MOUNT HOPE ST
- NAUMAN WAY
- OAKLAND ST
- PARK AV
- PARKER ST
- PERLICK ST
- PINE ST
- POPLAR ST
- PROSPECT ST
- ROBERTSON PL
- SCHOOL ST
- SEAVEY RD
- SHERMAN ST
- SHORT ST
- SNYDER ST
- SOUTH SPRING ST
- SPRING ST
- SPRUCE ST
- SULLIVAN WAY
- SYCAMORE ST
- UNION ST
- UNNAMED ST
- VERYL ST
- VFW WAY
- VILSACK ST
- VINE AV
- VINE ST
- VISTA ST
- WALNUT ST
- WASHINGTON ST
- WEIBLE AV
- WENDLIN ST
- WOOD ST



COPIES OF THIS MAP ARE AVAILABLE AT NOMINAL COST CONTACT:  
 PENNSYLVANIA DEPARTMENT OF TRANSPORTATION  
 SALES STORE  
 P.O. BOX 3451  
 HARRISBURG, PENNSYLVANIA 17105-3451  
 TELEPHONE: (717)787-6746

**ETNA BOROUGH**  
ALLEGHENY COUNTY

PREPARED BY THE  
**PENNSYLVANIA DEPARTMENT OF TRANSPORTATION**  
 BUREAU OF PLANNING AND RESEARCH  
 GEOGRAPHIC INFORMATION DIVISION  
 IN COOPERATION WITH THE  
 U.S. DEPARTMENT OF TRANSPORTATION  
 FEDERAL HIGHWAY ADMINISTRATION  
 AND  
 MUNICIPAL SERVICES DISTRICT 11-0  
 MUNICIPAL CODE 02 430  
 THIS MAP IS PUBLISHED AS A SUPPLEMENTAL  
 DOCUMENTATION OF LIQUID FUELS TAX FUND MILEAGES  
 REVISED PER FORM 990 DATED 3-25-14

