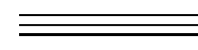
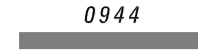
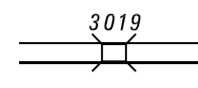
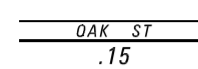

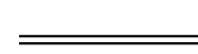


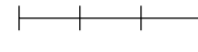
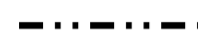
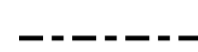


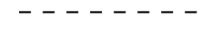
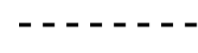

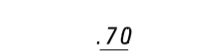
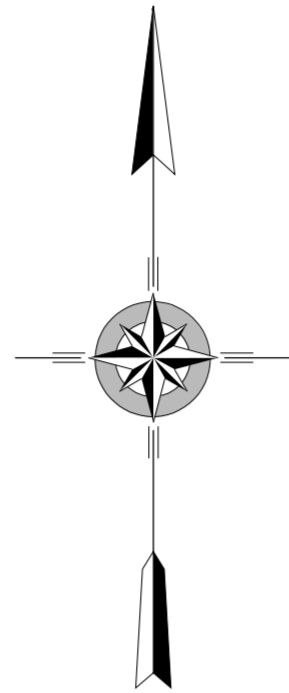


LEGEND

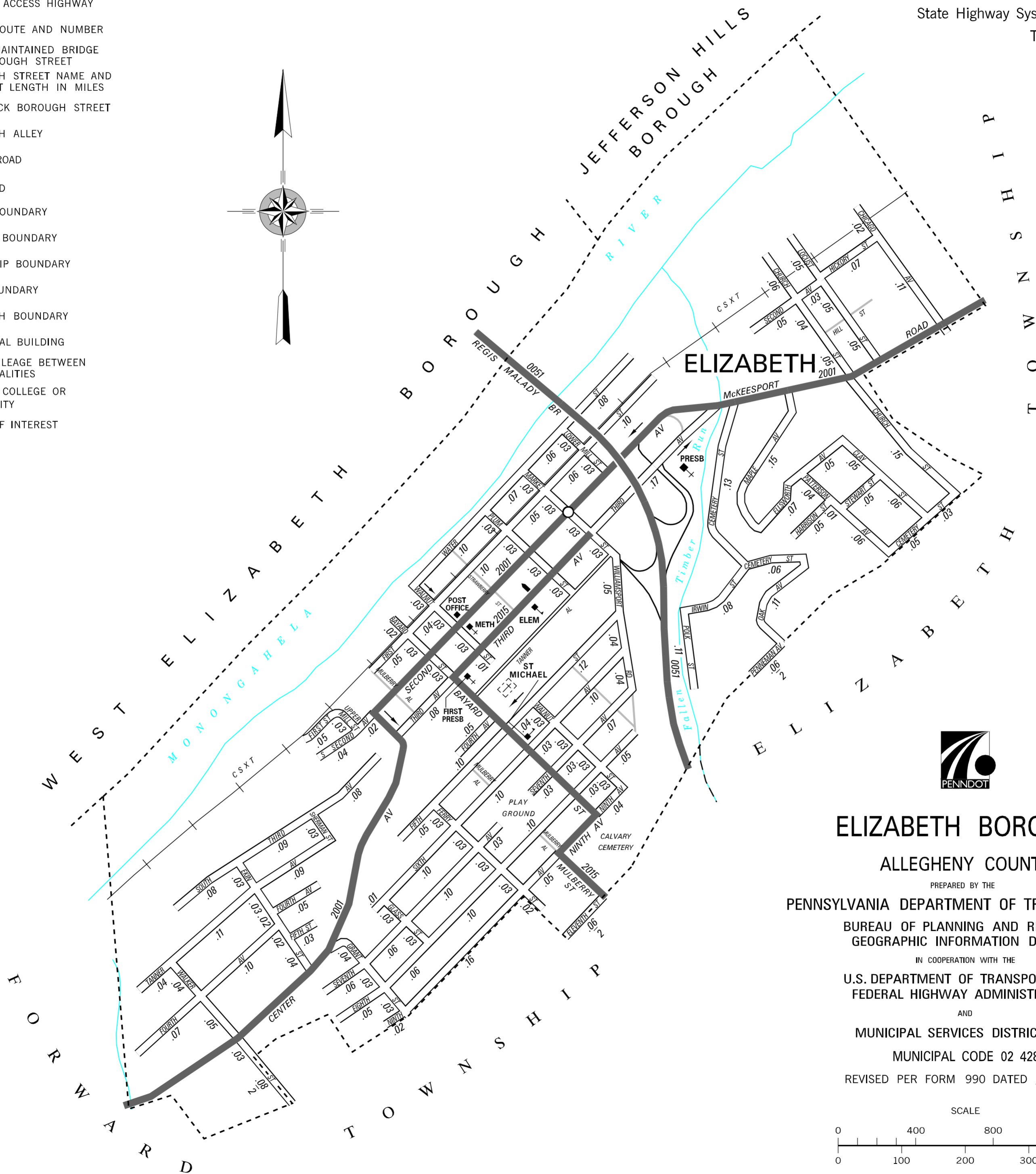
-  LIMITED ACCESS HIGHWAY
-  STATE ROUTE AND NUMBER
-  STATE MAINTAINED BRIDGE ON BOROUGH STREET
-  BOROUGH STREET NAME AND SEGMENT LENGTH IN MILES
-  TURNBACK BOROUGH STREET
-  BOROUGH ALLEY
-  OTHER ROAD
-  RAILROAD
-  STATE BOUNDARY
-  COUNTY BOUNDARY
-  TOWNSHIP BOUNDARY
-  CITY BOUNDARY
-  BOROUGH BOUNDARY
-  MUNICIPAL BUILDING
-  SPLIT MILEAGE BETWEEN MUNICIPALITIES
-  SCHOOL, COLLEGE OR UNIVERSITY
-  POINT OF INTEREST

POPULATION 1,609
(2000 Census)

TOTAL MILES	
Borough Road System	6.89
State Highway System	1.68
Total	8.57



- BAYARD ST
- CEMETERY ST
- CHICAGO AV
- CHURCH ST
- CLAY ST
- EIGHTH AV
- EKIN ST
- ELEVENTH ST
- ELLSWORTH AV
- FERRY ST
- FIFTH ST
- FIRST ST
- FOURTH AV
- GLASS ST
- GRANT ST
- HARRISON ST
- HICKORY ST
- IRWIN ST
- LOCUST ST
- LOWER MILL ST
- MAPLE AV
- MARKET ST
- NINTH AV
- OAK AV
- PATTERSON AV
- PENNEMAN AV
- PLUM ST
- POLK ST
- SECOND AV
- SEVENTH AV
- SHERMAN ST
- SIXTH AV
- STEWART ST
- TANNER AV
- THIRD AV
- UPPER MILL ST
- WALKER ST
- WALNUT ST
- WATER ST
- WILLIAMSPORT RD



ELIZABETH BOROUGH

ALLEGHENY COUNTY

PREPARED BY THE
PENNSYLVANIA DEPARTMENT OF TRANSPORTATION

BUREAU OF PLANNING AND RESEARCH
GEOGRAPHIC INFORMATION DIVISION

IN COOPERATION WITH THE
U.S. DEPARTMENT OF TRANSPORTATION
FEDERAL HIGHWAY ADMINISTRATION

AND
MUNICIPAL SERVICES DISTRICT 11-0
MUNICIPAL CODE 02 428

REVISED PER FORM 990 DATED 6-25-07

