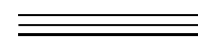
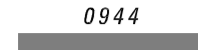
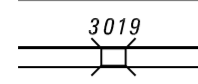
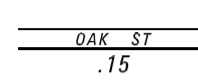

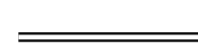


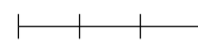



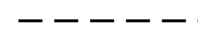




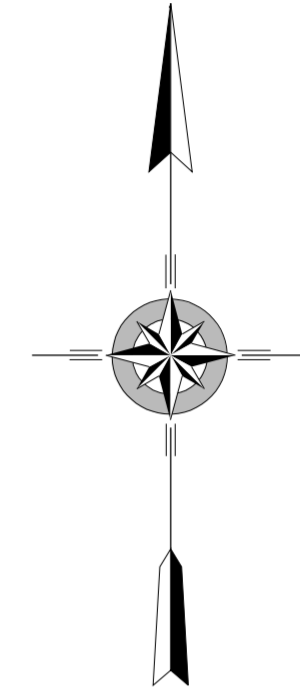


**LEGEND**

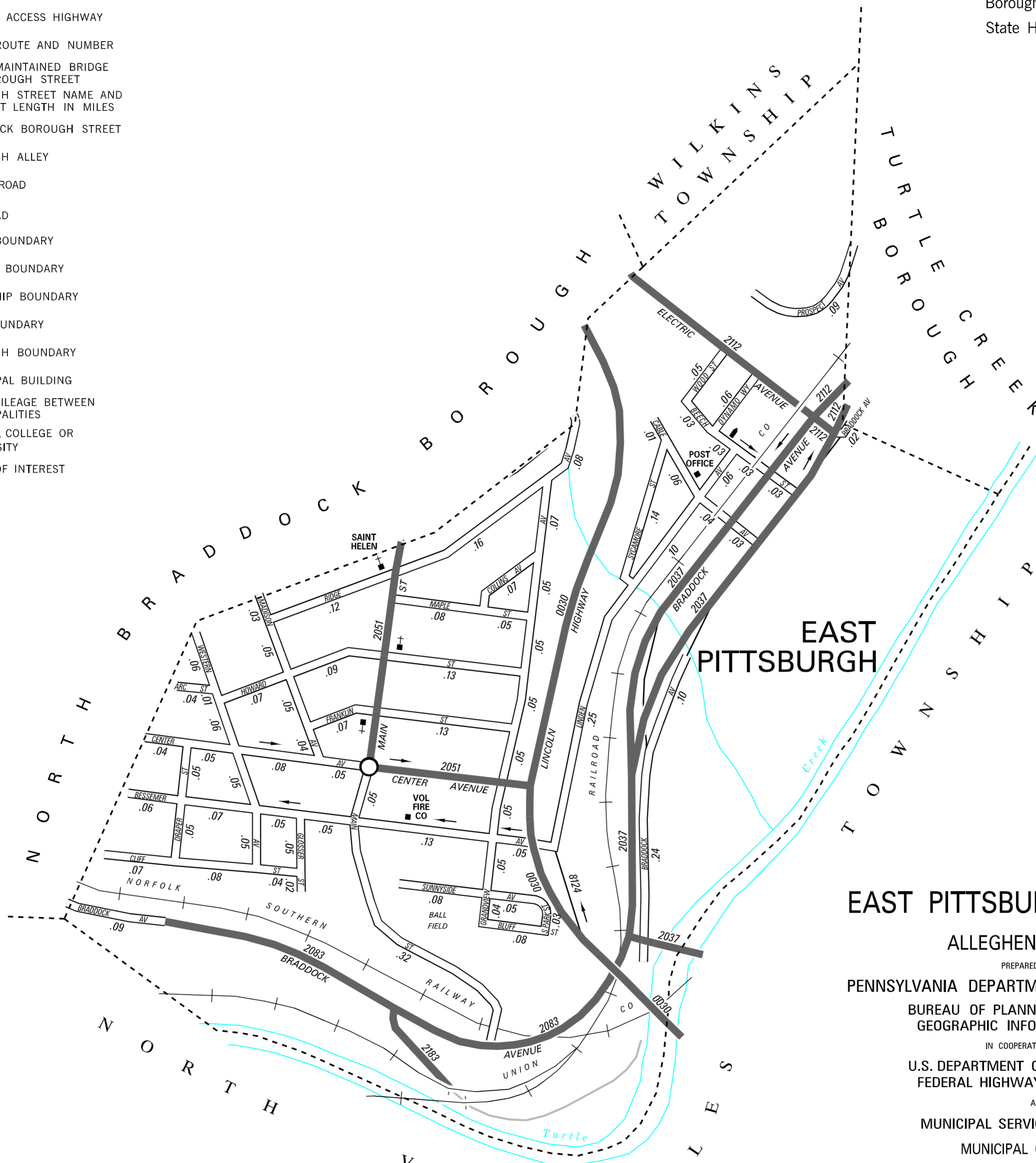
-  LIMITED ACCESS HIGHWAY
-  STATE ROUTE AND NUMBER
-  STATE MAINTAINED BRIDGE ON BOROUGH STREET
-  BOROUGH STREET NAME AND SEGMENT LENGTH IN MILES
-  TURNBACK BOROUGH STREET
-  BOROUGH ALLEY
-  OTHER ROAD
-  RAILROAD
-  STATE BOUNDARY
-  COUNTY BOUNDARY
-  TOWNSHIP BOUNDARY
-  CITY BOUNDARY
-  BOROUGH BOUNDARY
-  MUNICIPAL BUILDING
-  SPLIT MILEAGE BETWEEN MUNICIPALITIES
-  SCHOOL, COLLEGE OR UNIVERSITY
-  POINT OF INTEREST

POPULATION 2,017  
(2000 Census)

TOTAL MILES	
Borough Road System	4.96
State Highway System	2.57
Total	7.53



- ARC ST
- BEECH ST
- BESSEMER AV
- BLUFF ST
- BRADDOCK AV
- CABLE AV
- CENTER AV
- CLIFF ST
- COLLINS AV
- DRAPER ST
- DYNAMO WY
- FRANKLIN ST
- GLOSSER ST
- GRANDVIEW AV
- HOWARD ST
- LINDEN AV
- MADISON AV
- MAIN ST
- MAPLE ST
- PARK ST
- PROSPECT AV
- RIDGE AV
- SUNNYSIDE AV
- SYCAMORE ST
- WESTERN AV
- WOOD ST



**EAST PITTSBURGH**

**EAST PITTSBURGH BOROUGH**  
**ALLEGHENY COUNTY**

PREPARED BY THE  
PENNSYLVANIA DEPARTMENT OF TRANSPORTATION  
BUREAU OF PLANNING AND RESEARCH  
GEOGRAPHIC INFORMATION DIVISION  
IN COOPERATION WITH THE  
U.S. DEPARTMENT OF TRANSPORTATION  
FEDERAL HIGHWAY ADMINISTRATION  
AND  
MUNICIPAL SERVICES DISTRICT 11-0  
MUNICIPAL CODE 02 425  
REVISED PER FORM 990 DATED 7-2-10

