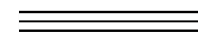
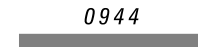
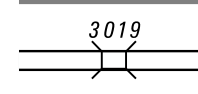
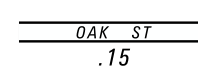







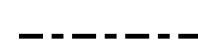

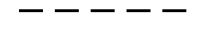





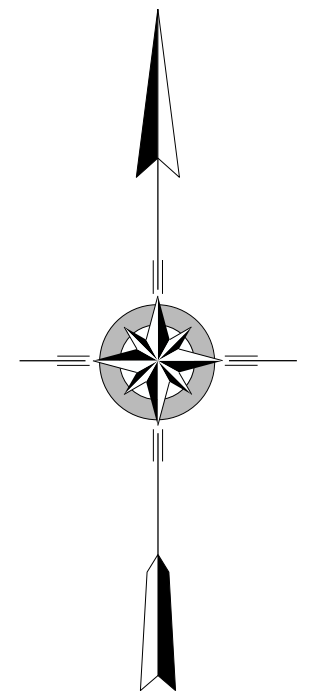
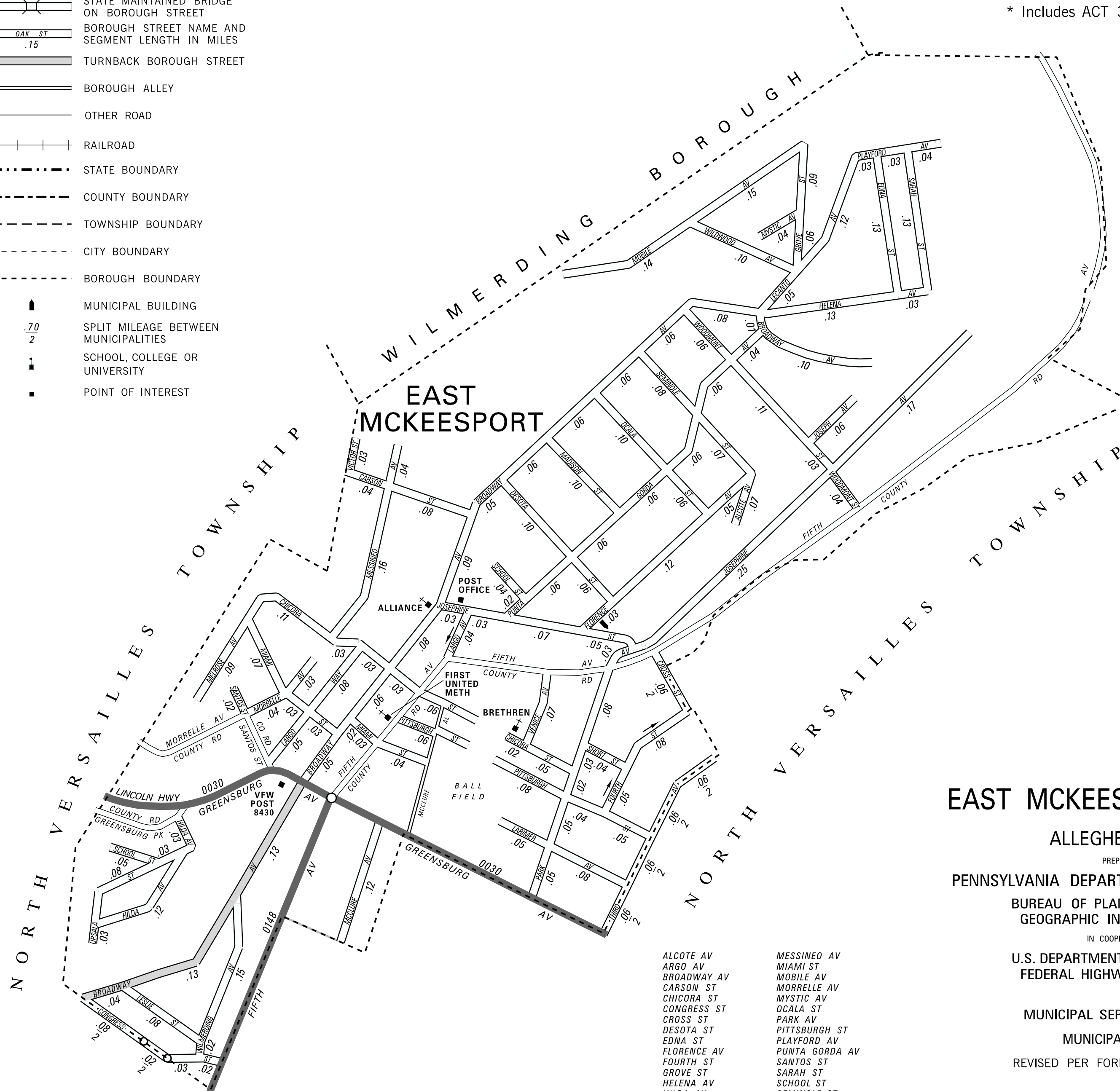
LEGEND

-  LIMITED ACCESS HIGHWAY
-  STATE ROUTE AND NUMBER
-  STATE MAINTAINED BRIDGE ON BOROUGH STREET
-  BOROUGH STREET NAME AND SEGMENT LENGTH IN MILES
-  TURNBACK BOROUGH STREET
-  BOROUGH ALLEY
-  OTHER ROAD
-  RAILROAD
-  STATE BOUNDARY
-  COUNTY BOUNDARY
-  TOWNSHIP BOUNDARY
-  CITY BOUNDARY
-  BOROUGH BOUNDARY
-  MUNICIPAL BUILDING
-  SPLIT MILEAGE BETWEEN MUNICIPALITIES
-  SCHOOL, COLLEGE OR UNIVERSITY
-  POINT OF INTEREST

POPULATION 2,126
(2010 Census)

TOTAL MILES
Borough Road System 7.54*
State Highway System 0.53
Total 8.07

* Includes ACT 32 Turnback Mileage of 0.30



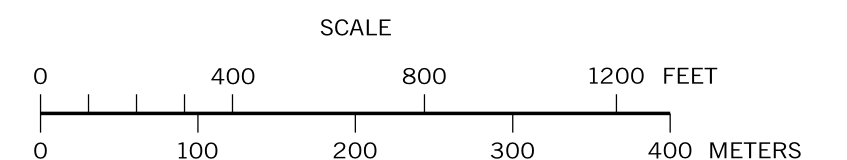
EAST MCKEESPORT BOROUGH
ALLEGHENY COUNTY

PREPARED BY THE
PENNSYLVANIA DEPARTMENT OF TRANSPORTATION
BUREAU OF PLANNING AND RESEARCH
GEOGRAPHIC INFORMATION DIVISION
IN COOPERATION WITH THE
U.S. DEPARTMENT OF TRANSPORTATION
FEDERAL HIGHWAY ADMINISTRATION

AND
MUNICIPAL SERVICES DISTRICT 11-0

MUNICIPAL CODE 02 424

REVISED PER FORM 990 DATED 6-16-14



- ALCOTE AV
- ARGO AV
- BROADWAY AV
- CARSON ST
- CHICORA ST
- CONGRESS ST
- CROSS ST
- DESOTA ST
- EDNA ST
- FLORENCE AV
- FOURTH ST
- GROVE ST
- HELENA AV
- HILDA AV
- JOSEPH AV
- JOSEPHINE ST
- LARGO WAY
- LARIMER AV
- LECANTO AV
- LESLIE ST
- MADISON ST
- MCCLURE AV
- MELROSE AV
- MESSINEO AV
- MIAMI ST
- MOBILE AV
- MORRELLE AV
- MYSTIC AV
- OCALA ST
- PARK AV
- PITTSBURGH ST
- PLAYFORD AV
- PUNTA GORDA AV
- SANTOS ST
- SARAH ST
- SCHOOL ST
- SEMINOLE ST
- SHORT ST
- THIRD AV
- UPSALA ST
- VENICE AV
- VICTOR ST
- WILDWOOD AV
- WILMERDING AV
- WOODMONT ST