

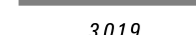

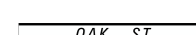
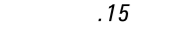








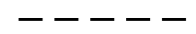


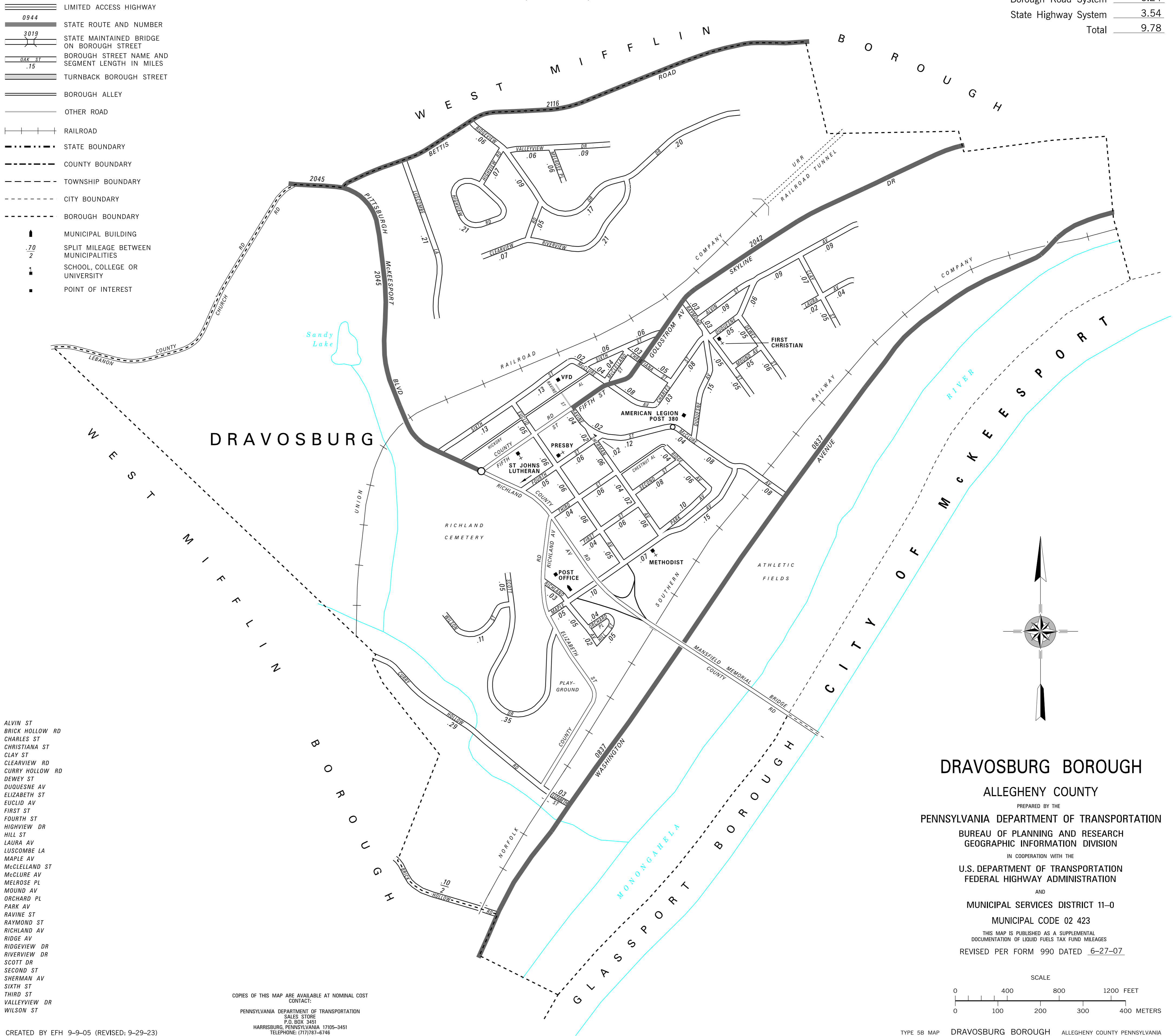


LEGEND

-  LIMITED ACCESS HIGHWAY
-  STATE ROUTE AND NUMBER
-  STATE MAINTAINED BRIDGE ON BOROUGH STREET
-  BOROUGH STREET NAME AND SEGMENT LENGTH IN MILES
-  TURNBACK BOROUGH STREET
-  BOROUGH ALLEY
-  OTHER ROAD
-  RAILROAD
-  STATE BOUNDARY
-  COUNTY BOUNDARY
-  TOWNSHIP BOUNDARY
-  CITY BOUNDARY
-  BOROUGH BOUNDARY
-  MUNICIPAL BUILDING
-  SPLIT MILEAGE BETWEEN MUNICIPALITIES
-  SCHOOL, COLLEGE OR UNIVERSITY
-  POINT OF INTEREST

POPULATION 1,612
(2020 Census)

TOTAL MILES	
Borough Road System	6.24
State Highway System	3.54
Total	9.78



- ALVIN ST
- BRICK HOLLOW RD
- CHARLES ST
- CHRISTIANA ST
- CLAY ST
- CLEARVIEW RD
- CURRY HOLLOW RD
- DEWEY ST
- DUQUESNE AV
- ELIZABETH ST
- EUCLID AV
- FIRST ST
- FOURTH ST
- HIGHVIEW DR
- HILL ST
- LAURA AV
- LUSCOMBE LA
- MAPLE AV
- McCLELLAND ST
- McCLURE AV
- MELROSE PL
- MOUND AV
- ORCHARD PL
- PARK AV
- RAVINE ST
- RAYMOND ST
- RICHLAND AV
- RIDGE AV
- RIDGEVIEW DR
- RIVERVIEW DR
- SCOTT DR
- SECOND ST
- SHERMAN AV
- SIXTH ST
- THIRD ST
- VALLEYVIEW DR
- WILSON ST

COPIES OF THIS MAP ARE AVAILABLE AT NOMINAL COST
CONTACT:
PENNSYLVANIA DEPARTMENT OF TRANSPORTATION
SALES STORE
P.O. BOX 3451
HARRISBURG, PENNSYLVANIA 17105-3451
TELEPHONE: (717)787-6746

DRAVOSBURG BOROUGH

ALLEGHENY COUNTY

PREPARED BY THE
PENNSYLVANIA DEPARTMENT OF TRANSPORTATION
BUREAU OF PLANNING AND RESEARCH
GEOGRAPHIC INFORMATION DIVISION
IN COOPERATION WITH THE
U.S. DEPARTMENT OF TRANSPORTATION
FEDERAL HIGHWAY ADMINISTRATION
AND
MUNICIPAL SERVICES DISTRICT 11-0
MUNICIPAL CODE 02 423
THIS MAP IS PUBLISHED AS A SUPPLEMENTAL
DOCUMENTATION OF LIQUID FUELS TAX FUND MILEAGES
REVISED PER FORM 990 DATED 6-27-07

