

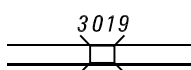
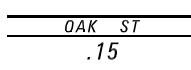







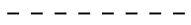





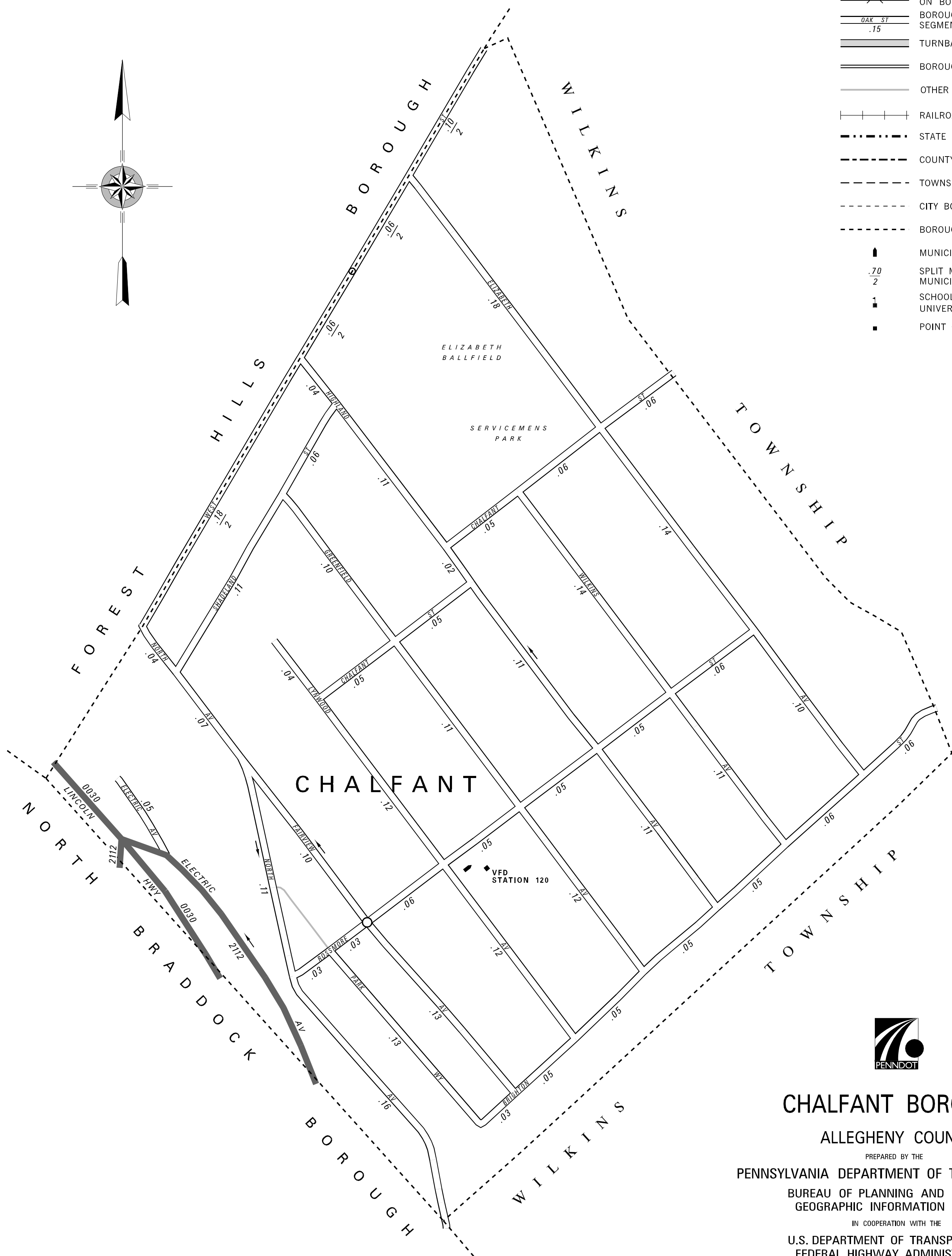
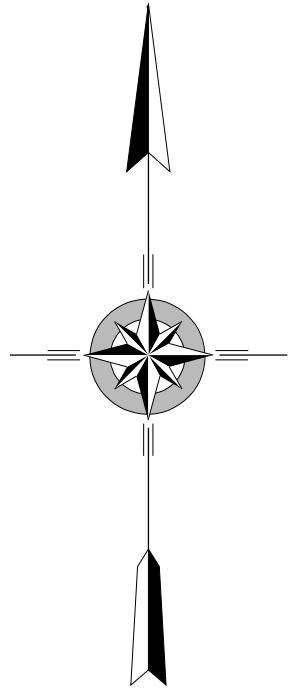


TOTAL MILES	
Borough Road System	3.78
State Highway System	0.14
Total	3.92

POPULATION 870
(2000 Census)

LEGEND

-  LIMITED ACCESS HIGHWAY
-  STATE ROUTE AND NUMBER
-  STATE MAINTAINED BRIDGE ON BOROUGH STREET
-  BOROUGH STREET NAME AND SEGMENT LENGTH IN MILES
-  TURNBACK BOROUGH STREET
-  BOROUGH ALLEY
-  OTHER ROAD
-  RAILROAD
-  STATE BOUNDARY
-  COUNTY BOUNDARY
-  TOWNSHIP BOUNDARY
-  CITY BOUNDARY
-  BOROUGH BOUNDARY
-  MUNICIPAL BUILDING
-  SPLIT MILEAGE BETWEEN MUNICIPALITIES
-  SCHOOL, COLLEGE OR UNIVERSITY
-  POINT OF INTEREST



CHALFANT BOROUGH
ALLEGHENY COUNTY

PREPARED BY THE
PENNSYLVANIA DEPARTMENT OF TRANSPORTATION

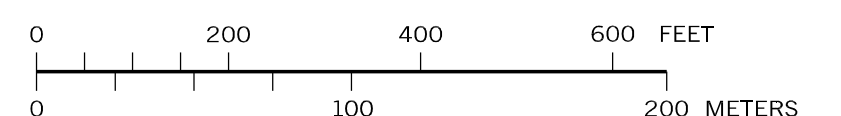
BUREAU OF PLANNING AND RESEARCH
GEOGRAPHIC INFORMATION DIVISION

IN COOPERATION WITH THE
U.S. DEPARTMENT OF TRANSPORTATION
FEDERAL HIGHWAY ADMINISTRATION

AND
MUNICIPAL SERVICES DISTRICT 11-0
MUNICIPAL CODE 02 417

REVISED PER FORM 990 DATED 11-3-06

SCALE



BRIGHTON ST
CHALFANT ST
ELECTRIC AV
ELIZABETH AV
FAIRVIEW AV
GREENFIELD AV
HIGHLAND AV
LYNNWOOD AV
NORTH AV
PARK WAY
ROSSMORE ST
SHADELAND ST
WEST ST
WILKINS AV