
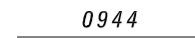
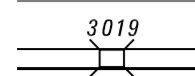
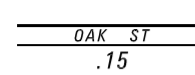









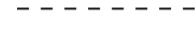
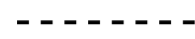


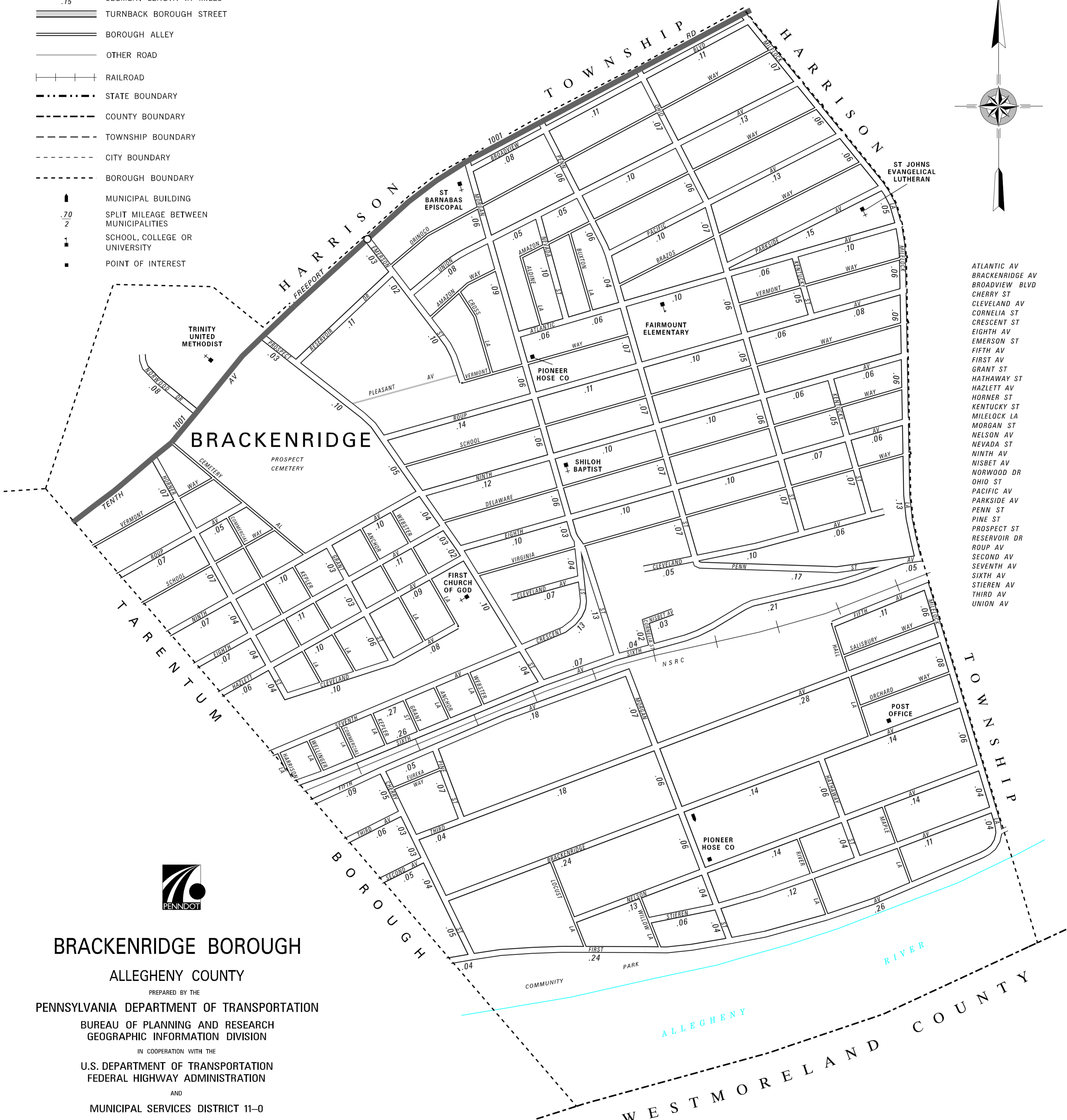
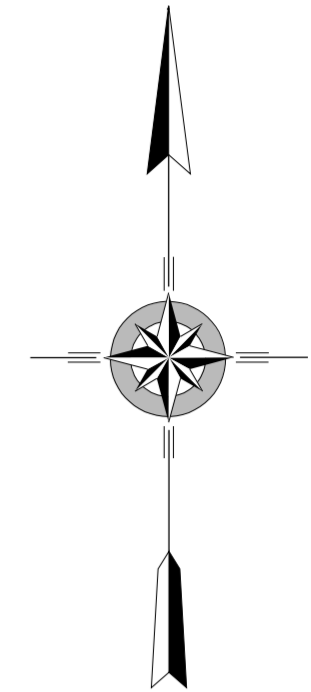


LEGEND

-  LIMITED ACCESS HIGHWAY
-  STATE ROUTE AND NUMBER
-  STATE MAINTAINED BRIDGE ON BOROUGH STREET
-  BOROUGH STREET NAME AND SEGMENT LENGTH IN MILES
-  TURNBACK BOROUGH STREET
-  BOROUGH ALLEY
-  OTHER ROAD
-  RAILROAD
-  STATE BOUNDARY
-  COUNTY BOUNDARY
-  TOWNSHIP BOUNDARY
-  CITY BOUNDARY
-  BOROUGH BOUNDARY
-  MUNICIPAL BUILDING
-  SPLIT MILEAGE BETWEEN MUNICIPALITIES
-  SCHOOL, COLLEGE OR UNIVERSITY
-  POINT OF INTEREST

POPULATION 3,543
(2000 Census)

TOTAL MILES	
Borough Road System	12.55
State Highway System	.81
Total	13.66



- ATLANTIC AV
- BRACKENRIDGE AV
- BROADVIEW BLVD
- CHERRY ST
- CLEVELAND AV
- CORNELIA ST
- CRESCENT ST
- EIGHTH AV
- EMERSON ST
- FIFTH AV
- FIRST AV
- GRANT ST
- HATHAWAY ST
- HAZLETT AV
- HORNER ST
- KENTUCKY ST
- MILELOCK LA
- MORGAN ST
- NELSON AV
- NEVADA ST
- NINTH AV
- NISBET AV
- NORWOOD DR
- OHIO ST
- PACIFIC AV
- PARKSIDE AV
- PENN ST
- PINE ST
- PROSPECT ST
- RESERVOIR DR
- ROUP AV
- SECOND AV
- SEVENTH AV
- SIXTH AV
- STIEREN AV
- THIRD AV
- UNION AV



BRACKENRIDGE BOROUGH
ALLEGHENY COUNTY

PREPARED BY THE
PENNSYLVANIA DEPARTMENT OF TRANSPORTATION
BUREAU OF PLANNING AND RESEARCH
GEOGRAPHIC INFORMATION DIVISION
IN COOPERATION WITH THE
U.S. DEPARTMENT OF TRANSPORTATION
FEDERAL HIGHWAY ADMINISTRATION
AND
MUNICIPAL SERVICES DISTRICT 11-0
MUNICIPAL CODE 02 409
REVISED PER FORM 990 DATED 6-17-99

