

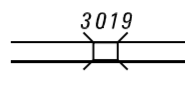
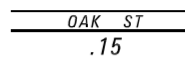







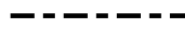





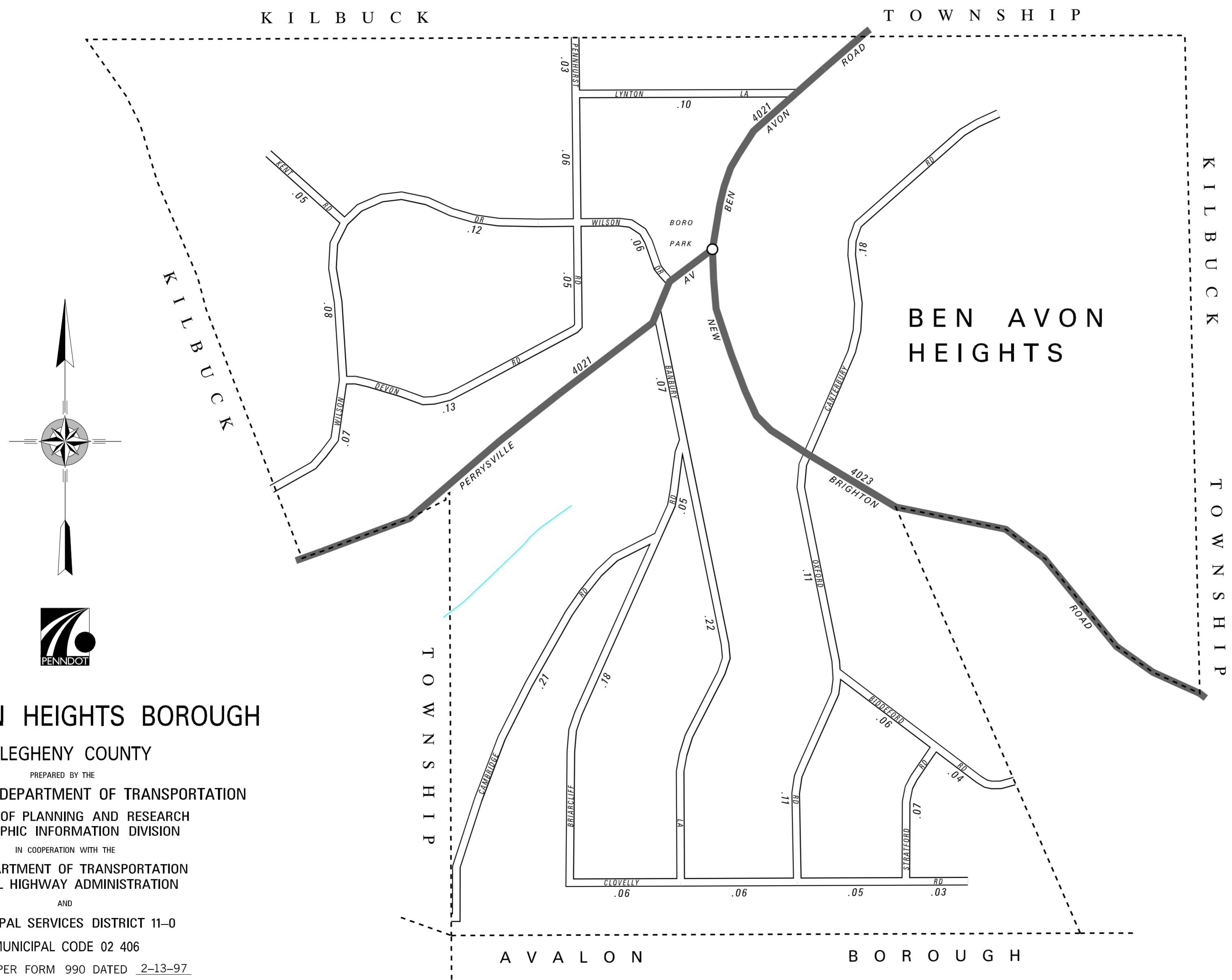


TOTAL MILES	
Borough Road System	2.25
State Highway System	.91
Total	3.16

POPULATION 392
(2000 Census)

LEGEND

-  LIMITED ACCESS HIGHWAY
-  STATE ROUTE AND NUMBER
-  STATE MAINTAINED BRIDGE ON BOROUGH STREET
-  BOROUGH STREET NAME AND SEGMENT LENGTH IN MILES
-  TURNBACK BOROUGH STREET
-  BOROUGH ALLEY
-  OTHER ROAD
-  RAILROAD
-  STATE BOUNDARY
-  COUNTY BOUNDARY
-  TOWNSHIP BOUNDARY
-  CITY BOUNDARY
-  BOROUGH BOUNDARY
-  MUNICIPAL BUILDING
-  SPLIT MILEAGE BETWEEN MUNICIPALITIES
-  SCHOOL, COLLEGE OR UNIVERSITY
-  POINT OF INTEREST



BEN AVON HEIGHTS BOROUGH

ALLEGHENY COUNTY

PREPARED BY THE
PENNSYLVANIA DEPARTMENT OF TRANSPORTATION

BUREAU OF PLANNING AND RESEARCH
GEOGRAPHIC INFORMATION DIVISION

IN COOPERATION WITH THE

U.S. DEPARTMENT OF TRANSPORTATION
FEDERAL HIGHWAY ADMINISTRATION

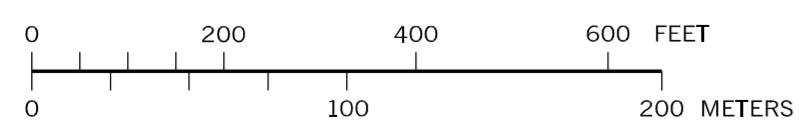
AND

MUNICIPAL SERVICES DISTRICT 11-0

MUNICIPAL CODE 02 406

REVISED PER FORM 990 DATED 2-13-97

SCALE



- BANBURY LA
- BIDDEFORD RD
- BRIARCLIFF RD
- CAMBRIDGE RD
- CANTERBURY RD
- CLOVELLY RD
- DEVON RD
- KENT RD
- LYNTON LA
- OXFORD RD
- PENNHURST RD
- STRATFORD RD
- WILSON DR