
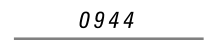
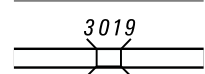
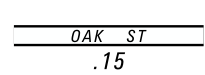







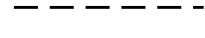
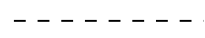



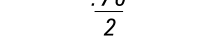
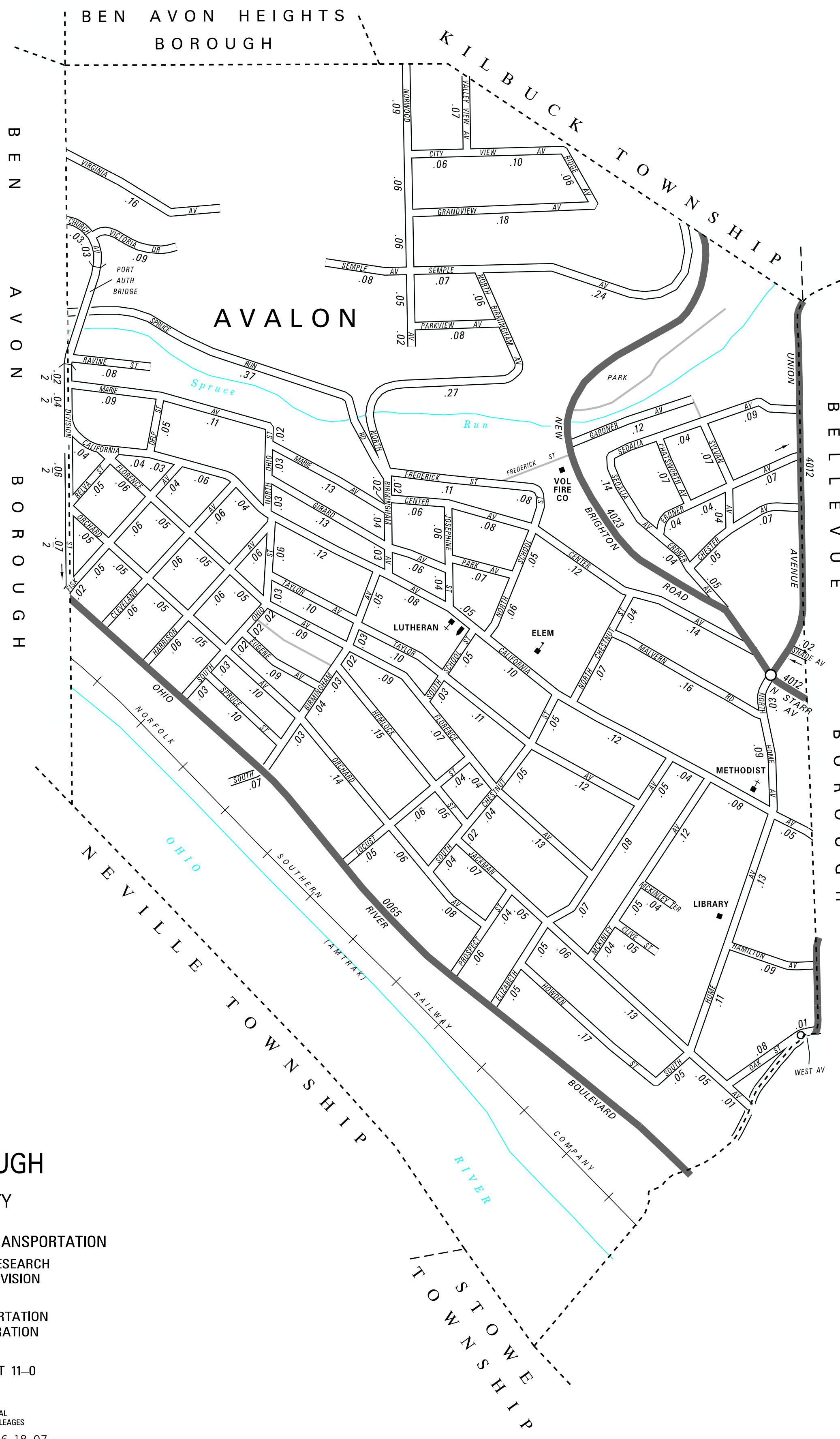


LEGEND

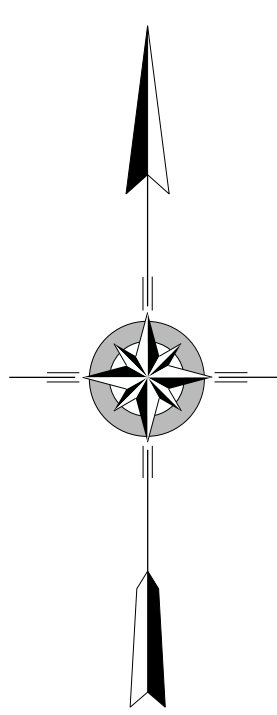
-  LIMITED ACCESS HIGHWAY
-  STATE ROUTE AND NUMBER
-  STATE MAINTAINED BRIDGE ON BOROUGH STREET
-  BOROUGH STREET NAME AND SEGMENT LENGTH IN MILES
-  TURNBACK BOROUGH STREET
-  BOROUGH ALLEY
-  OTHER ROAD
-  RAILROAD
-  STATE BOUNDARY
-  COUNTY BOUNDARY
-  TOWNSHIP BOUNDARY
-  CITY BOUNDARY
-  BOROUGH BOUNDARY
-  MUNICIPAL BUILDING
-  SPLIT MILEAGE BETWEEN MUNICIPALITIES
-  SCHOOL, COLLEGE OR UNIVERSITY
-  POINT OF INTEREST

POPULATION 4,705
(2010 Census)

TOTAL MILES	
Borough Road System	11.45
State Highway System	1.51
Total	12.96



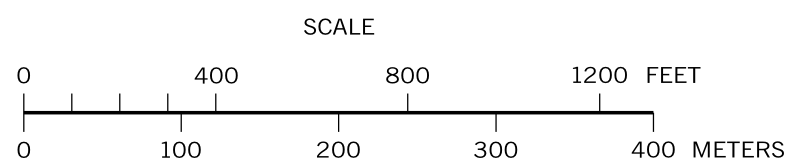
- BELVA ST
- BIRMINGHAM AV
- CALIFORNIA AV
- CENTER AV
- CHATSWORTH AV
- CHESTER AV
- CHESTNUT ST
- CHURCH AV
- CITY VIEW AV
- CLEVELAND AV
- CLIVE ST
- DELP ST
- DIVISION ST
- ELIZABETH AV
- ERDNER AV
- EUGENE AV
- FISK AV
- FLORENCE AV
- FREDERICK ST
- GARDNER AV
- GIRARD AV
- GRANDVIEW AV
- HAMILTON AV
- HARRISON AV
- HEMLOCK ST
- HOME AV
- HOWDEN ST
- JACKMAN AV
- JOSEPHINE ST
- LOCUST ST
- MALVERN RD
- MARIE AV
- MCKINLEY AV
- MCKINLEY TER
- NORWOOD AV
- OAK ST
- OHIO ST
- ORCHARD AV
- PARK AV
- PARKVIEW AV
- PROSPECT ST
- RAVINE ST
- RIDGE AV
- SCHOOL ST
- SEDALIA AV
- SEMPL AV
- SHADE AV
- SPRUCE RUN RD
- SPRUCE ST
- SYLVAN AV
- TAYLOR AV
- VALLEY VIEW AV
- VICTORIA DR
- VIRGINIA AV
- WEST AV



AVALON BOROUGH
ALLEGHENY COUNTY

PREPARED BY THE
PENNSYLVANIA DEPARTMENT OF TRANSPORTATION
BUREAU OF PLANNING AND RESEARCH
GEOGRAPHIC INFORMATION DIVISION
IN COOPERATION WITH THE
U.S. DEPARTMENT OF TRANSPORTATION
FEDERAL HIGHWAY ADMINISTRATION
AND
MUNICIPAL SERVICES DISTRICT 11-0
MUNICIPAL CODE 02 402

THIS MAP IS PUBLISHED AS A SUPPLEMENTAL
DOCUMENTATION OF LIQUID FUELS TAX FUND MILEAGES
REVISED PER FORM 990 DATED 6-18-07



COPIES OF THIS MAP ARE AVAILABLE AT NOMINAL COST
CONTACT:

PENNSYLVANIA DEPARTMENT OF TRANSPORTATION
SALES STORE
P.O. BOX 3451
HARRISBURG, PENNSYLVANIA 17105-3451
TELEPHONE: (717)787-6746