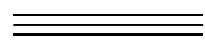
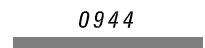
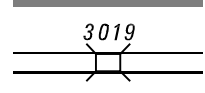
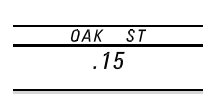

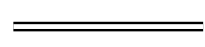






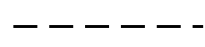


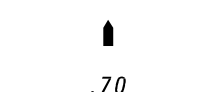
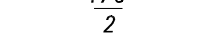
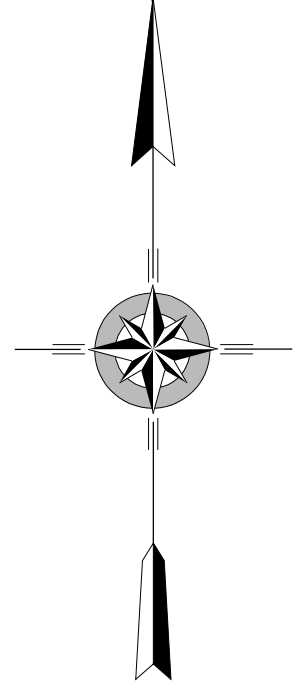
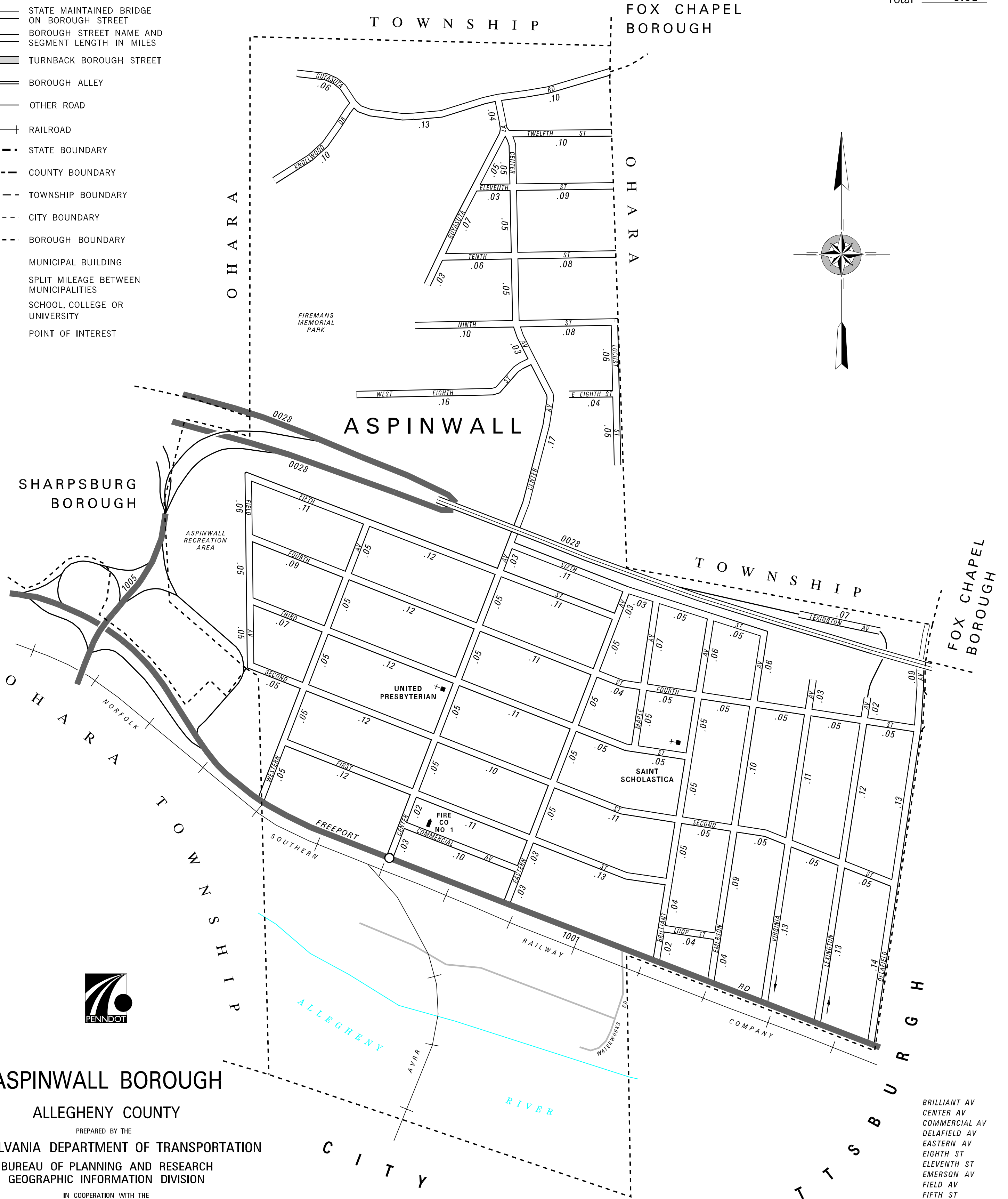


LEGEND

-  LIMITED ACCESS HIGHWAY
-  STATE ROUTE AND NUMBER
-  STATE MAINTAINED BRIDGE ON BOROUGH STREET
-  BOROUGH STREET NAME AND SEGMENT LENGTH IN MILES
-  TURNBACK BOROUGH STREET
-  BOROUGH ALLEY
-  OTHER ROAD
-  RAILROAD
-  STATE BOUNDARY
-  COUNTY BOUNDARY
-  TOWNSHIP BOUNDARY
-  CITY BOUNDARY
-  BOROUGH BOUNDARY
-  MUNICIPAL BUILDING
-  SPLIT MILEAGE BETWEEN MUNICIPALITIES
-  SCHOOL, COLLEGE OR UNIVERSITY
-  POINT OF INTEREST

POPULATION 2,960
(2000 Census)

TOTAL MILES	
Borough Road System	7.09
State Highway System	1.22
Total	8.31



ASPINWALL BOROUGH

ALLEGHENY COUNTY

PREPARED BY THE
PENNSYLVANIA DEPARTMENT OF TRANSPORTATION

BUREAU OF PLANNING AND RESEARCH
GEOGRAPHIC INFORMATION DIVISION

IN COOPERATION WITH THE

U.S. DEPARTMENT OF TRANSPORTATION
FEDERAL HIGHWAY ADMINISTRATION

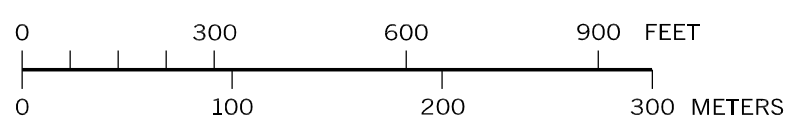
AND

MUNICIPAL SERVICES DISTRICT 11-0

MUNICIPAL CODE 02 401

REVISED PER FORM 990 DATED 6-21-07

SCALE



- BRILLIANT AV
- CENTER AV
- COMMERCIAL AV
- DELAFIELD AV
- EASTERN AV
- EIGHTH ST
- ELEVENTH ST
- EMERSON AV
- FIELD AV
- FIFTH ST
- FIRST ST
- FOURTH ST
- GUYASUTA LA
- GUYASUTA RD
- KNOLLWOOD DR
- LEXINGTON AV
- LOCUST ST
- LOOP ST
- MAPLE AV
- NINTH ST
- SECOND ST
- SIXTH ST
- TENTH ST
- THIRD ST
- TWELFTH ST
- VIRGINIA AV
- WESTERN AV