

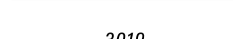
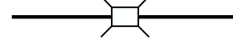

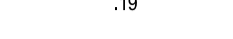








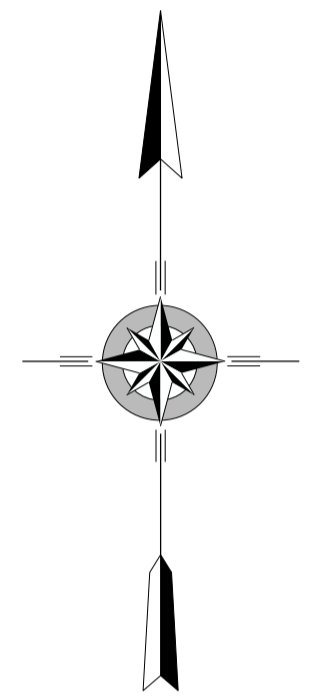


LEGEND

-  LIMITED ACCESS HIGHWAY
-  STATE ROUTE AND NUMBER
-  STATE MAINTAINED BRIDGE ON CITY STREET
-  CITY STREET NAME AND SEGMENT LENGTH IN MILES
-  TURNBACK CITY STREET
-  OTHER ROAD
-  COUNTY ROAD
-  RAILROAD
-  STATE BOUNDARY
-  COUNTY BOUNDARY
-  TOWNSHIP BOUNDARY
-  CITY OR BOROUGH BOUNDARY
-  MUNICIPAL BUILDING
-  SPLIT MILEAGE BETWEEN MUNICIPALITIES

TOTAL MILES	
City Street System	21.33*
State Highway System	3.26
Total	24.59

* Includes ACT 32 Turnback Mileage of 0.93



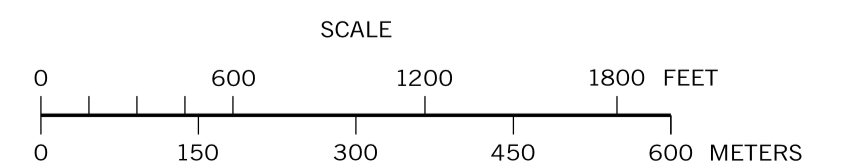
- ANTWERP AV
- ARCH ST
- AURILES ST
- BACH AV
- BARBARA AV
- BURKE AL
- BURNS AV
- CAMP AV
- CATHARINE ST
- CEDAR ST
- CENTER ST
- CHESTNUT ST
- CHURCH ST
- CLARK ST
- CLEARVIEW AV
- CLONNEL ST
- COCHRAN AV
- CRAWFORD AV
- DELL ST
- DONEY ST
- DUNBLANE ST
- EARL ST
- EDITH ST
- ERWIN ST
- FAIRMONT AV
- FERDALE AV
- FIFTH ST
- FIRST ST
- FOSTER AV
- FOURTH ST
- FRIENDSHIP ST
- GOLDSTROM LA
- GRAFF AV
- GRANT AV
- HAMILTON AV
- HARDEN AV
- HEILMAN AV
- HERMAN AV
- HERD AV
- HIGH ST
- HIGHLAND AV
- HILL ST
- HILLYVIEW ST
- HINERMAN ST
- HUDSON AV
- KAHLER ST
- KARL AV
- KENNEY AV
- KINSLEY AV
- KLARE ST
- LIBERTY ST
- LIBRARY PL
- LINCOLN AV
- LINDEN ST
- LINE AL
- LIPPENCOTT ST
- LOREY AV
- MAPLE ST
- MARTIN ST
- MARYLAND AV
- MEADOW ST
- MEHAFFEY AV
- MIFFLIN ST
- MILLER AV
- MONTEITH ST
- NORMAN ST
- OAK ST
- OSKAMONT AV
- OLIVER AV
- ORCHARD CT
- OVERLAND AV
- PARKER ST
- PETER ST
- PINE ST
- PIITS AV
- PRISCILLA AV
- RICHMOND ST
- ROSS ST
- ROSSNER AV
- SAINTE CLAIR ST
- SAVEY ST
- SECOND ST
- SEVENTH ST
- SEWARD ST
- SHERMAN AV
- SHORE AV
- SIXTH ST
- STATE ST
- THIRD ST
- TROY ST
- UNION ST
- VIOLA AV
- WALNUT AV
- WHITFIELD AV
- WILLIAMS ST
- WILMOT ST
- WOOD ST
- WYLLIE AV

POPULATION 5,254
(2020 Census)

CITY OF DUQUESNE
ALLEGHENY COUNTY

PREPARED BY THE
PENNSYLVANIA DEPARTMENT OF TRANSPORTATION
BUREAU OF PLANNING AND RESEARCH
GEOGRAPHIC INFORMATION DIVISION
IN COOPERATION WITH THE
U.S. DEPARTMENT OF TRANSPORTATION
FEDERAL HIGHWAY ADMINISTRATION
MUNICIPAL CODE 02 303

THIS MAP IS PUBLISHED AS A SUPPLEMENTAL
DOCUMENTATION OF LIQUID FUELS TAX FUND MILEAGES
REVISED PER FORM 990 DATED 4-4-24



COPIES OF THIS MAP ARE AVAILABLE AT NOMINAL COST
CONTACT:
PENNSYLVANIA DEPARTMENT OF TRANSPORTATION
SALES STORE
P.O. BOX 3451
HARRISBURG, PENNSYLVANIA 17105-3451
TELEPHONE: (717)787-6746