
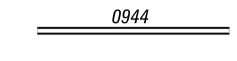
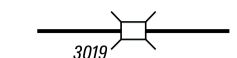
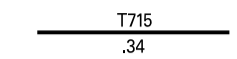
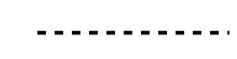


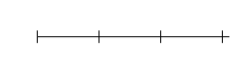
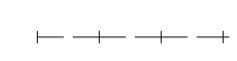

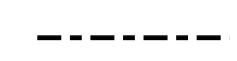
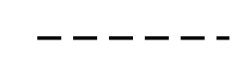


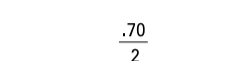
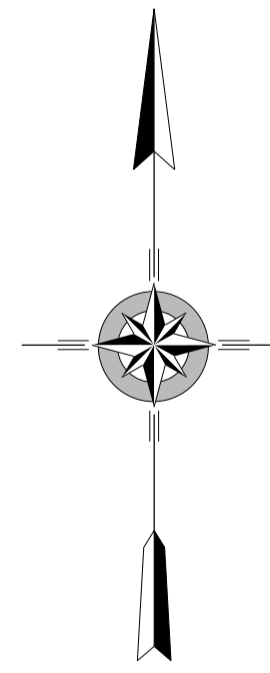
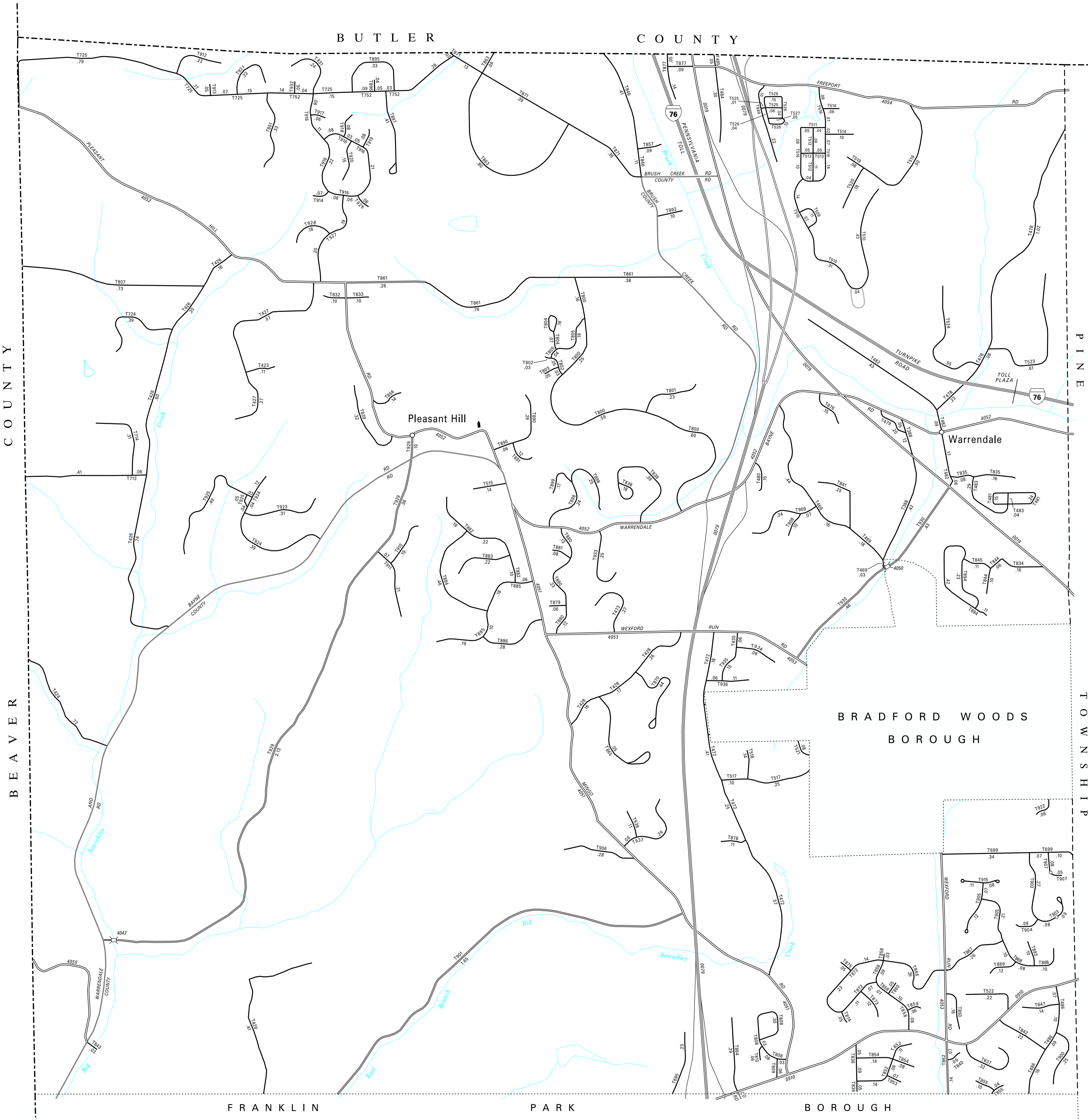


POPULATION 10,080  
(2020 Census)

LEGEND

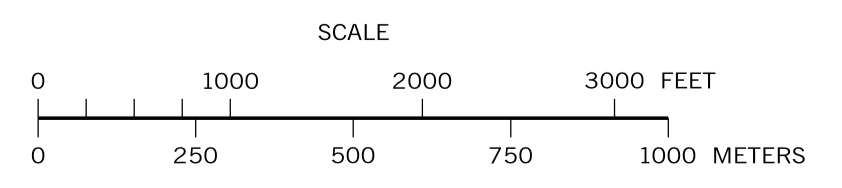
-  LIMITED ACCESS HIGHWAY
-  STATE ROUTE AND NUMBER
-  STATE MAINTAINED BRIDGE ON TOWNSHIP ROAD
-  TOWNSHIP ROAD, NUMBER AND SEGMENT LENGTH IN MILES
-  IMPASSABLE TOWNSHIP ROAD
-  TURNBACK TOWNSHIP ROAD
-  OTHER ROAD
-  RAILROAD (IN SERVICE)
-  RAILROAD ABANDONED (TRACK RETAINED)
-  STATE BOUNDARY
-  COUNTY BOUNDARY
-  TOWNSHIP BOUNDARY
-  CITY OR BOROUGH BOUNDARY
-  MUNICIPAL BUILDING
-  SPLIT MILEAGE BETWEEN MUNICIPALITIES

- 388 HARMONY RD
- 423 SILVER SPRING LA
- 424 CLIFF RD
- 426 SPANG RD
- 427 COPPER CREEK LA
- 428 VALLEY RD
- 429 WETMAN RD
- 469 WHEATLAND RD
- 472 NEELY SCHOOL RD
- 473 WALDIE LA
- 478 MOUNT PLEASANT RD
- 479 JOHNSON RD
- 480 BRANDT RD
- 481 FAIRMONT RD
- 482 NORTHGATE RD
- 483 FOWLER RD
- 484 SHERATON DR
- 485 DUTLH RD
- 486 COLE RD
- 509 ONONDAGA CIR
- 510 CHILLIWACK LA
- 511 CRYGIA CIR
- 512 OSANA LA
- 513 WAHKEENA RD
- 514 SENECA PL
- 515 DEERFIELD DR
- 516 VENANGO TR
- 517 BRADFORD RD
- 518 WYNDWOOD RD
- 519 RIDGE DR
- 520 SCENIC DR
- 521 SELDOM SEEN RD
- 522 WEADWAVE DR
- 523 WARREN RD
- 524 PENTICON LA
- 525 HEMLOCK LA
- 526 MAHILAN CIR
- 527 MOHAWK LA
- 699 SUNNYPARK RD
- 699 MANOR RD
- 713 LOCUST RD
- 714 ALLMAN PL
- 724 GOLDENSIDE DR
- 725 WOODLAND RD
- 800 INNOVATION DR
- 801 GULFVIEW DR
- 802 CARVER DR
- 803 WHITNEY DR
- 804 BELL DR
- 805 EDISON DR
- 807 SUNSET DR
- 808 MARSHALL HEIGHTS DR
- 809 DEVINE DR
- 810 CARVINE CT
- 832 CROWNES CT
- 833 SABLE CT
- 834 HOBAN DR
- 835 MAPLE DR
- 836 DAVIDFORD DR
- 837 WINDGATE DR
- 838 PROVIDENCE DR
- 839 ARCHBERRY DR
- 840 CLEMATIS DR
- 841 VANDER RD
- 842 FARWINGDALE RD
- 843 ROBINSON DR
- 844 WESTWIND DR
- 845 RANGE DR
- 846 COMMONWEALTH DR
- 847 ALTYMER FIELDS LA
- 849 ALEAH DR
- 850 LAUREL CREST DR
- 851 WOODSIDE LA
- 852 LEXINGTON PL
- 853 BERSHIRE CT
- 854 CRESSWICK CT
- 855 LANSDALE RD
- 856 ANTLER POINT DR
- 857 MARSHALL DR
- 858 HIGH POINT DR
- 859 OBERLON CT
- 860 KNOLL CT
- 861 KNOB RD
- 862 WEYFORD RUN RD
- 863 KEYSTONE DR
- 864 V J P DR
- 865 FERN HOLLOW LA
- 866 SUMMIT DR
- 867 COUNTRY OAK DR
- 868 ROYAL OAK DR
- 869 CEDAR CREST CT
- 870 BRIDGE BROOK LA
- 871 THORN HILL RD
- 872 HILLCREST CIR
- 873 RIDGEWAY DR
- 874 HIGHLAND CT
- 875 PEAK DR
- 876 WILLIAMSBURG PL
- 877 CAMERVILLE DR
- 878 QUAIL HOLLOW RD
- 879 STONEHEDGE CT
- 880 THORN DR
- 881 MILTSHIRE CT
- 882 FREY DR
- 883 HICKORY CT
- 884 MCKEAN DR
- 885 GREENBRIAR DR
- 886 ROLLING HILLS DR
- 890 CIDERBERRY DR
- 891 MULBERRY CT
- 892 ALLEGHENY DR
- 893 BIRCHFIELD CT
- 894 SEASONS DR
- 895 WESTMINSTER DR
- 896 LONDONBERRY CT
- 897 WORTHINGTON DR
- 898 ARBONDALE LA
- 899 HIGHLANDER CT
- 900 ASH CT
- 901 STATE GAME LAND RD
- 902 PRINCETON PL
- 903 CUCKERT LA
- 904 COLLEEN CT
- 905 CARRIAGE DR
- 906 STONEGATE DR
- 907 COTTONWOOD LA
- 908 HARVEST RIDGE DR
- 909 BRIDLEPATH DR
- 910 PINE GROVE CT
- 911 SEARIGHT DR
- 912 QUAIL CT
- 913 AVIARY CT
- 914 LINDEN CT
- 915 VICTORIA LA
- 916 SEVICKLEY FARMS CIR
- 917 THORNBURY CT
- 918 BARBERRY CT
- 919 MERRIMAN CT
- 920 LEGENDARY LA
- 921 BUCKINGHAM DR
- 922 BURRY AV
- 923 PEPPERGRASS RD
- 924 BUCKTHORN RD
- 925 RESISTORY LA
- 926 FOXRIDGE CT
- 927 AUDUBON DR
- 928 SHADY OAK CT
- 929 MARKMAN PARK RD
- 930 SHENOT RD
- 931 CLARLOW DR
- 932 SALISBURY CT
- 933 WOODHURST TER
- 934 BLUEBERRY LA
- 935 STRAWBERRY LA
- 936 HUCKLEBERRY CT
- 937 QUINCY LA
- 938 ROCKPORT PL



**MARSHALL**  
**SECOND CLASS TOWNSHIP MAP**  
**ALLEGHENY COUNTY**

PREPARED BY THE  
**PENNSYLVANIA DEPARTMENT OF TRANSPORTATION**  
**BUREAU OF PLANNING AND RESEARCH**  
**GEOGRAPHIC INFORMATION DIVISION**  
IN COOPERATION WITH THE  
**U.S. DEPARTMENT OF TRANSPORTATION**  
**FEDERAL HIGHWAY ADMINISTRATION**  
MUNICIPAL CODE 02 212  
THIS MAP IS PUBLISHED AS A SUPPLEMENTAL  
DOCUMENTATION OF LIQUID FUELS TAX FUND MILEAGES  
REVISED PER FORM 990 DATED 9-19-24



TOTAL MILES	
Township Road System	57.01*
State Highway System	19.94
Total	76.95

\* Includes ACT 32 Turnback Mileage of 5.60

COPIES OF THIS MAP ARE AVAILABLE AT NOMINAL COST  
CONTACT:  
PENNSYLVANIA DEPARTMENT OF TRANSPORTATION  
SALES STORE  
P.O. BOX 3461  
HARRISBURG, PENNSYLVANIA 17105-3461  
TELEPHONE: (717) 832-6246