

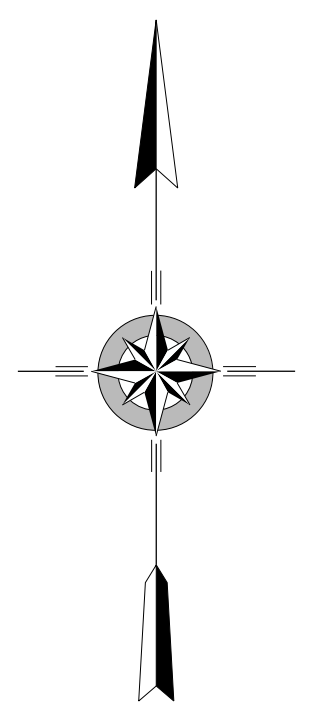
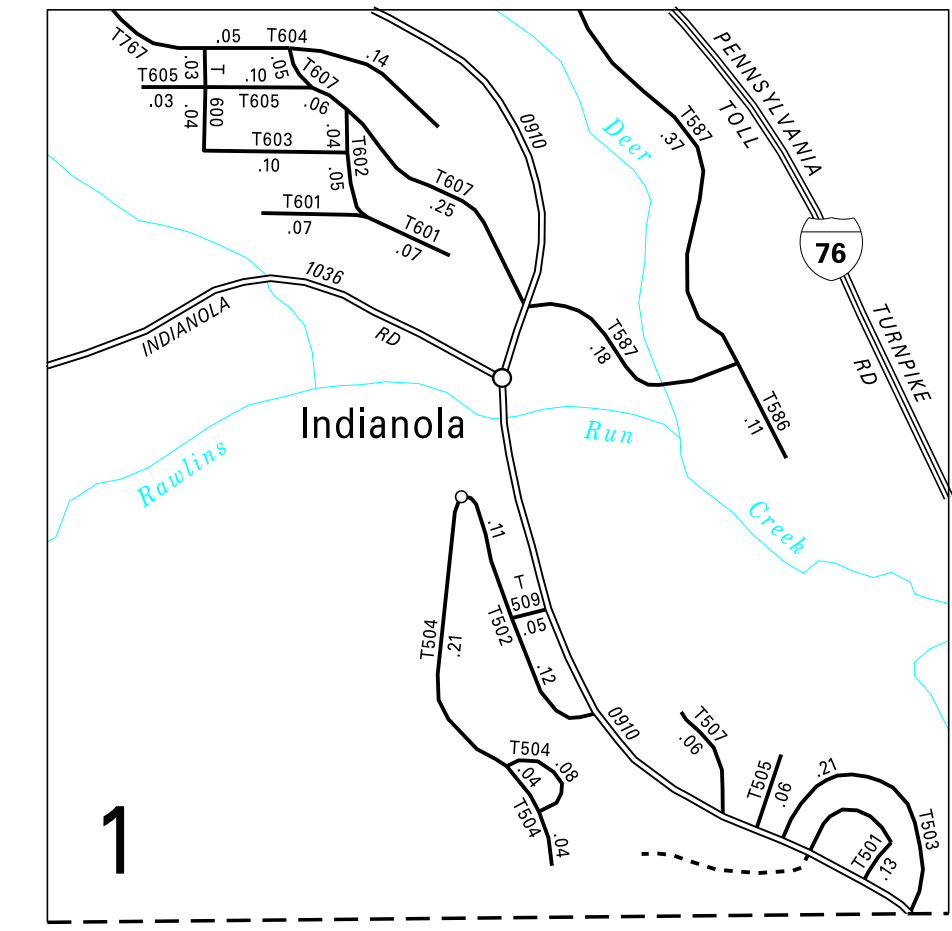
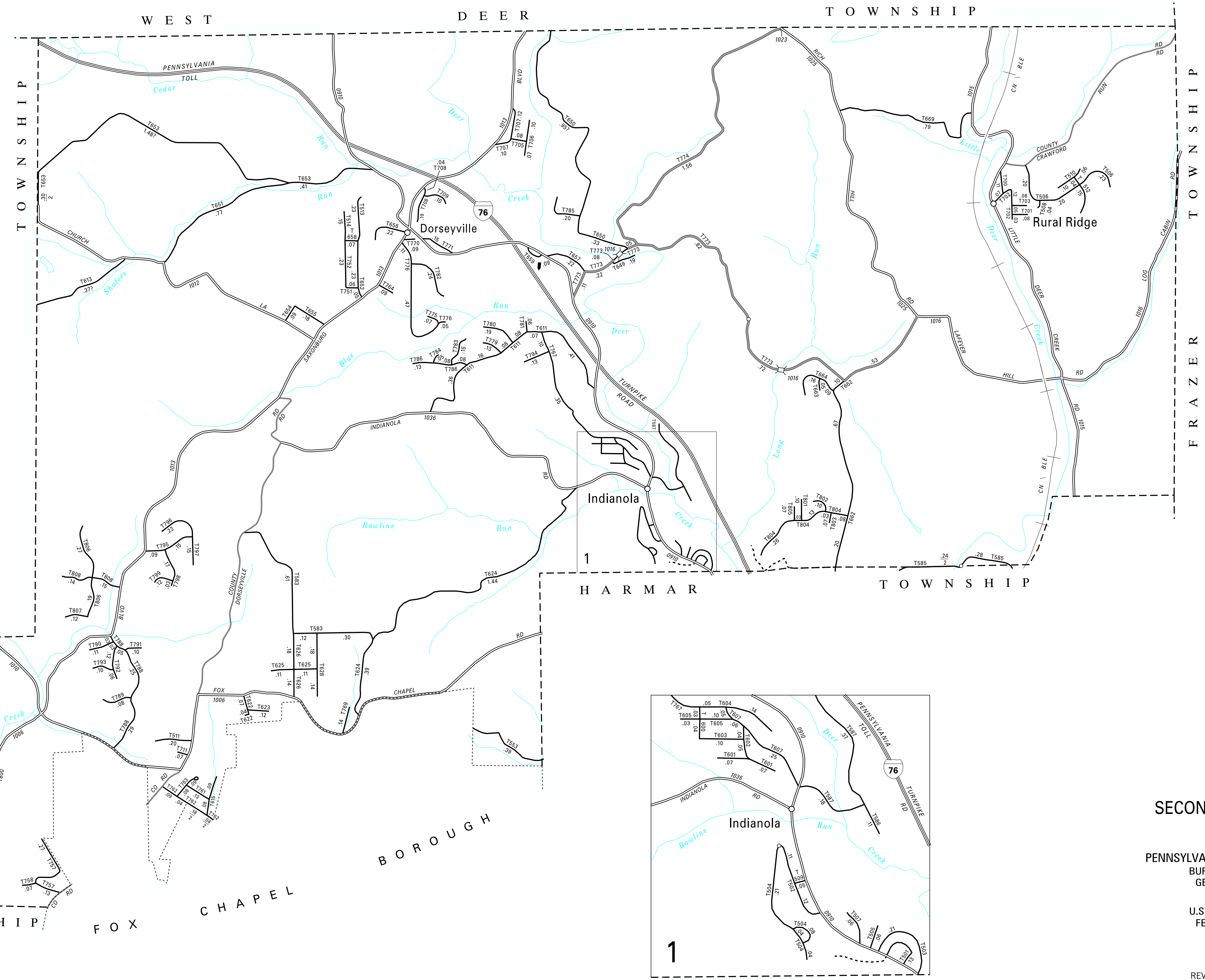
POPULATION 7,254
(2020 Census)

TOTAL MILES
Township Road System 36.77*
State Highway System 23.15
Total 59.92

* Includes ACT 32 Turnback Mileage of 5.19

- LEGEND**
- ===== LIMITED ACCESS HIGHWAY
 - STATE ROUTE AND NUMBER
 - STATE MAINTAINED BRIDGE ON TOWNSHIP ROAD
 - TOWNSHIP ROAD, NUMBER AND SEGMENT LENGTH IN MILES
 - IMPASSABLE TOWNSHIP ROAD
 - TURNBACK TOWNSHIP ROAD
 - OTHER ROAD
 - RAILROAD (IN SERVICE)
 - RAILROAD ABANDONED (TRACK RETAINED)
 - STATE BOUNDARY
 - COUNTY BOUNDARY
 - TOWNSHIP BOUNDARY
 - CITY OR BOROUGH BOUNDARY
 - MUNICIPAL BUILDING
 - SPLIT MILEAGE BETWEEN MUNICIPALITIES

- | | | |
|---------------------------|------------------------|----------------------|
| 501 LINCOLN DR | 654 MARGARET ST | 771 HILLTOP DR |
| 502 INDIANOLA DR | 655 CHARLES ST | 772 KLEIN RD |
| 503 WASHINGTON DR | 656 BERG DR | 773 COVE RUN RD |
| 504 GRANDVIEW DR | 657 OLD ROUTE 910 RD | 774 MILL DAM RD |
| 505 GRANT DR | 658 CAMPBELL DR | 775 BURWICK CT |
| 506 RURAL RIDGE DR | 659 MUNICIPAL PZ | 776 HEATHERGATE DR |
| 507 SHAF T ST | 662 RICH HILL RD | 777 TIMBERWOOD DR |
| 508 ARBOR RIDGE CT | 663 CAROL LA | 778 HASSINGER LA |
| 509 SHORT ST | 664 DIANE LA | 779 ASHTON DR |
| 510 LEA DR | 669 MARSHALL HILL RD | 780 SEARBOURGH DR |
| 511 HODIL TER | 701 RING ST | 781 CREIGMORA CT |
| 512 SYLVAN TER | 702 BARNHART ST | 782 KELLINGWOOD DR |
| 513 SHAKER HEIGHTS DR | 703 ROBE ST | 783 DUNRAEY CT |
| 514 CARRIAGE CT | 705 KLEINER DR | 784 BRAEMOOR CIR |
| 515 CAMPBELL RUN RD | 706 KLEINER DR | 785 BLACK OAK DR |
| 516 INDIANOLA DR | 707 ALPINE VILLAGE DR | 786 DUNEDID DR |
| 517 RAWLINS RUN RD | 708 OLD SAXONBURG BLVD | 787 RED MAPLE DR |
| 518 JACOBY RD | 709 OLDE SAXONY TRL | 788 MALLARD DR |
| 519 HERSHEY RD | 711 RAMON DR | 789 CONVARBACK RD |
| 520 MCCLELLAN RD | 713 DENNIS DR | 790 WIDGEON DR |
| 521 BERRY HILL RD | 748 BOARDWALK CT | 791 WOOD DUCK TRL |
| 522 PURITAN AV | 749 SILENT MEADOW CT | 792 PINTAIL DR |
| 523 CREST DR | 750 PARK PL | 793 TEAL DR |
| 524 HILL AV | 751 KECK DR | 794 SANDRA LA |
| 525 PENN AV | 752 ALLISON DR | 795 WESTCHESTER DR |
| 526 SUMMIT DR | 753 MARYANN DR | 796 WATERFORD CT |
| 527 PARK DR | 754 NANCY DR | 797 WATERFORD DR |
| 528 REPUBLIC AV | 755 SOEDER DR | 798 LENOX DR |
| 529 BLUE RUN RD | 756 ROSE DR | 799 WINDSOR CT |
| 530 HILMATHA DR | 757 CHAPEL CREST TER | 800 SAXONBURG RD |
| 531 WAGNER RD | 758 RIDGE RD | 801 HURON CT |
| 532 SHILO ST | 759 JEANNE DR | 802 MOHICAN CT |
| 533 ELM DR | 760 LOUISE DR | 803 SENECA CT |
| 534 OAK KNOLL DR | 761 LOCUST LA | 804 SHARREE RIDGE DR |
| 535 PINE CREEK DR | 762 FAIRVIEW RD | 805 LENAPE CT |
| 536 OLD MILL RD | 763 OAKSPRING DR | 806 HARTWOOD TRL |
| 537 RIDGELAND DR | 764 WEBER DR | 807 OLD ORCHARD TRL |
| 538 HIGHVIEW AV | 765 NORTH ROSE DR | 808 FOX HUNT RD |
| 539 INDIAN DR | 766 PEMBROOK DR | |
| 540 OLD BIG DEER CREEK RD | 767 BRUNO DR | |
| 541 EISELE RD | 768 OAKWOOD DR | |
| 542 SHAFER RUN RD | 769 WALNUT RIDGE DR | |
| 543 MCCLELLAN DR | 770 CEMETERY LA | |
| 544 CEDAR RUN RD | | |



INDIANA
SECOND CLASS TOWNSHIP MAP
ALLEGHENY COUNTY

PREPARED BY THE
PENNSYLVANIA DEPARTMENT OF TRANSPORTATION
BUREAU OF PLANNING AND RESEARCH
GEOGRAPHIC INFORMATION DIVISION
IN COOPERATION WITH THE
U.S. DEPARTMENT OF TRANSPORTATION
FEDERAL HIGHWAY ADMINISTRATION
MUNICIPAL CODE 02 209
THIS MAP IS PUBLISHED AS A SUPPLEMENTAL
DOCUMENTATION OF LIQUID FUELS TAX FUND MILEAGES
REVISED PER FORM 990 DATED 3-20-18

