










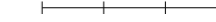



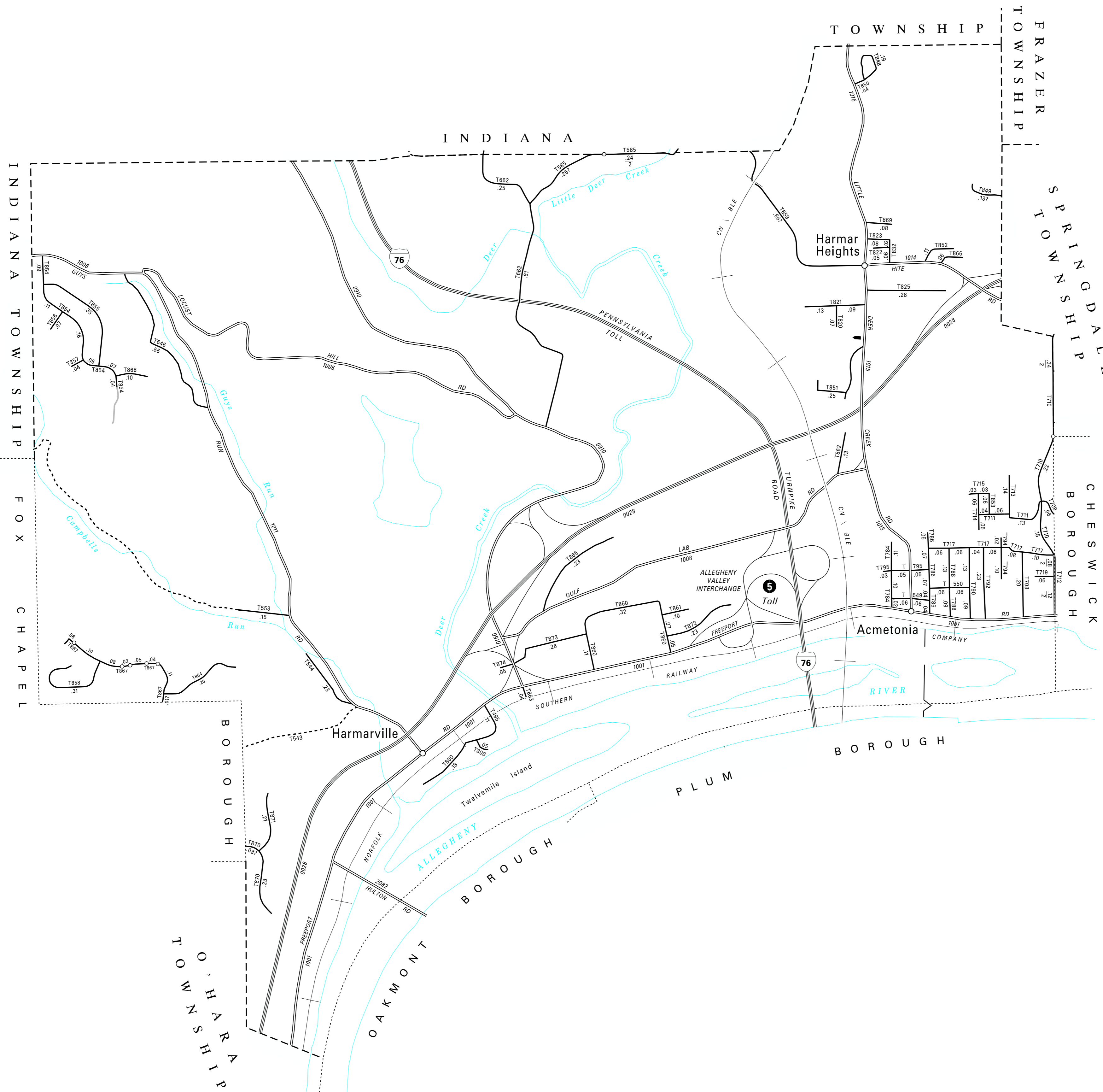


TOTAL MILES
 Township Road System 12.79
 State Highway System 16.27
 Total 29.06

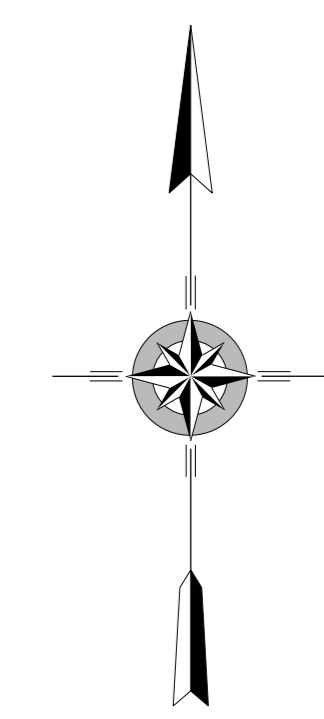
POPULATION 3,133
 (2020 Census)

LEGEND

-  LIMITED ACCESS HIGHWAY
-  STATE ROUTE AND NUMBER
-  STATE MAINTAINED BRIDGE ON TOWNSHIP ROAD
-  TOWNSHIP ROAD, NUMBER AND SEGMENT LENGTH IN MILES
-  IMPASSABLE TOWNSHIP ROAD
-  TURNBACK TOWNSHIP ROAD
-  OTHER ROAD
-  RAILROAD (IN SERVICE)
-  RAILROAD ABANDONED (TRACK RETAINED)
-  STATE BOUNDARY
-  COUNTY BOUNDARY
-  TOWNSHIP BOUNDARY
-  CITY OR BOROUGH BOUNDARY
-  MUNICIPAL BUILDING
-  SPLIT MILEAGE BETWEEN MUNICIPALITIES



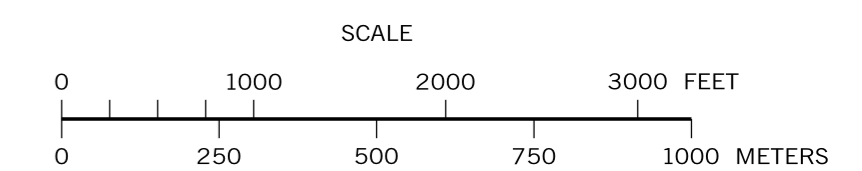
- 495 WENZELL DR
- 544 TERRACE DR
- 549 LINCOLN AV
- 550 GRANT ST
- 553 CAMPBELL RUN RD
- 585 JACOBY RD
- 646 DREMEL RD
- 662 RICH HILL RD
- 708 WILSON AV
- 709 BYE OAK DR
- 710 LOW GRADE RD
- 711 RIDGE RD
- 712 CHESWICK AV
- 713 CLYDE AV EXT
- 714 FLORIAN DR
- 715 LOCUST ST
- 717 MEADOW ST
- 719 ARMSTRONG ST
- 784 ACME AV
- 786 HERRON AV
- 788 JEFFERSON ST
- 790 SCHOOL ST
- 792 ORR ST
- 794 ORCHARD AV
- 795 CENTER ST
- 800 WENZELL DR EXT
- 820 CENTER AV
- 821 HOHEL ST
- 822 FREDERICK ST
- 823 ELEANOR ST
- 825 BECKMAN ST
- 832 ROBERT ST
- 848 RIVERMONT CT
- 849 CRONE HOLLOW RD
- 850 RIVERMONT DR
- 851 HARMAR DR
- 852 HILLTOP LA
- 853 PLUM LA
- 854 MEADOWVALE DR
- 855 HIGHBURY RD
- 856 PHILOMENA CIR
- 857 BROMLEY CIR
- 858 RED OAK DR
- 859 NIXON RD
- 860 ALPHA DR
- 861 BETA DR
- 862 GULF LAB RD
- 863 WERNER CAMP RD
- 864 OVERLOOK DR
- 865 OLD ROUTE 910 RD
- 866 HITE RD EXT
- 867 SWEET CUM RD
- 868 DEBORA LYNN CT
- 869 DOMINICI LA
- 870 SHADOW DR
- 871 FOREST HIGHLAND DR
- 872 LANDINGS DR
- 873 ANCHOR DR
- 874 MARINER CT



HARMAR
SECOND CLASS TOWNSHIP MAP
ALLEGHENY COUNTY

PREPARED BY THE
PENNSYLVANIA DEPARTMENT OF TRANSPORTATION
 BUREAU OF PLANNING AND RESEARCH
 GEOGRAPHIC INFORMATION DIVISION
 IN COOPERATION WITH THE
U.S. DEPARTMENT OF TRANSPORTATION
 FEDERAL HIGHWAY ADMINISTRATION
 MUNICIPAL CODE 02 208

THIS MAP IS PUBLISHED AS A SUPPLEMENTAL
 DOCUMENTATION OF LIQUID FUELS TAX FUND MILEAGES
 REVISED PER FORM 990 DATED 8-4-10



COPIES OF THIS MAP ARE AVAILABLE AT NOMINAL COST
 CONTACT:
 PENNSYLVANIA DEPARTMENT OF TRANSPORTATION
 SALES STORE
 P.O. BOX 3451
 HARRISBURG, PENNSYLVANIA 17105-3451
 TELEPHONE: (717)787-6746