

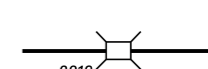
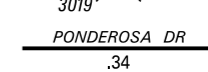











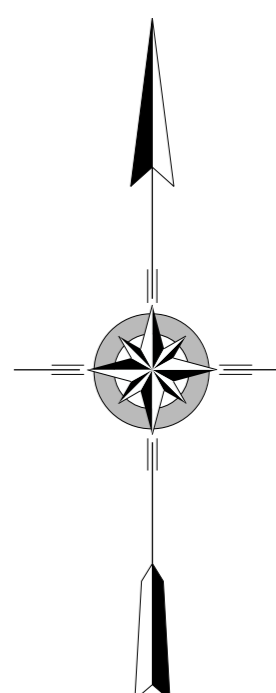
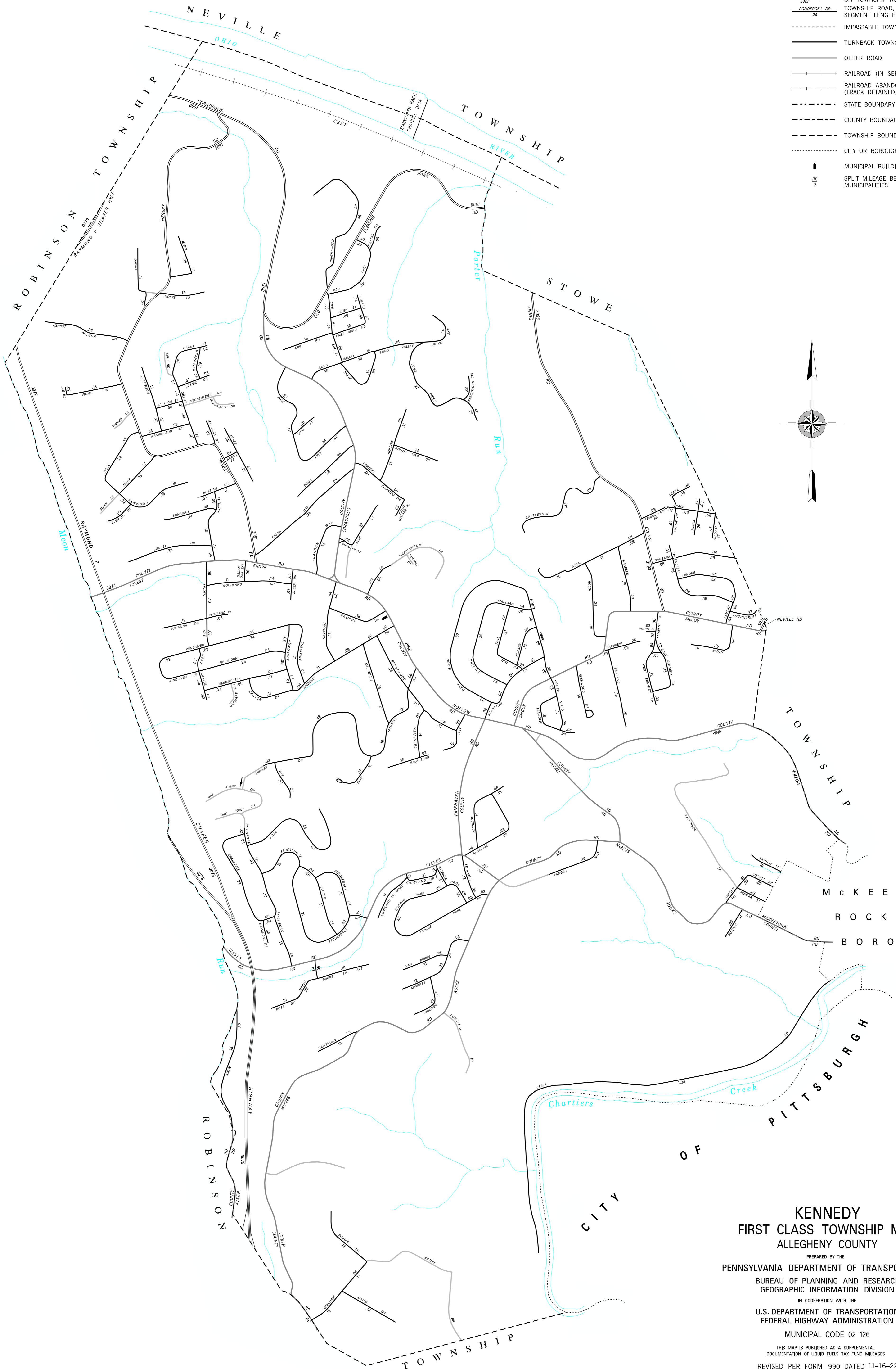


TOTAL MILES	
Township Road System	27.75
State Highway System	7.37
Total	35.12

POPULATION 8,701  
(2020 Census)

LEGEND

-  LIMITED ACCESS HIGHWAY
-  STATE ROUTE AND NUMBER
-  STATE MAINTAINED BRIDGE ON TOWNSHIP ROAD
-  TOWNSHIP ROAD, NAME AND SEGMENT LENGTH IN MILES
-  IMPASSABLE TOWNSHIP ROAD
-  TURNBACK TOWNSHIP ROAD
-  OTHER ROAD
-  RAILROAD (IN SERVICE)
-  RAILROAD ABANDONED (TRACK RETAINED)
-  STATE BOUNDARY
-  COUNTY BOUNDARY
-  TOWNSHIP BOUNDARY
-  CITY OR BOROUGH BOUNDARY
-  MUNICIPAL BUILDING
-  SPLIT MILEAGE BETWEEN MUNICIPALITIES



- AGNES ST
- AIKEN RD
- AL SMITH DR
- BARBARA DR
- BEECHAM DR
- BEECHWOOD CIR
- BILMAR DR
- BOSTIAN DR
- BRANDON WAY
- BRENWOOD DR
- BRIGHTWOOD DR
- CABINDALE DR
- CANYON DR
- CASTLEVIEW DR
- CHRISTINE DR
- CONNIE PARK DR
- COURT PL
- CORLAND DR
- COOLIDGE DR
- CRABAPPLE DR
- CREEK RD
- CRESVIEW DR
- CUTLER DR
- DIEROLD RD
- DINES DR
- DOROTHY ST
- DONKS DR
- EAST RIDGE RD
- EHL AV
- ELLMOOD CT
- FAIRVIEW DR
- FIDDLERBACK DR
- FIREHORN DR
- FLEWING PARK RD
- FLOCKER DR
- FOXGILL CIR
- FRANK ST
- GAWALD DR
- GRACE ST
- GRANDVIEW DR
- GRANT ST
- GREEN OAK DR
- GREEN OAK EXT
- GREENWOOD DR
- HATMAN DR
- HAUBRICK ST
- HARRISON DR
- HELEN ST
- HERBST MANOR RD
- HICKORY ST
- HIGHLAND DR
- HOWARD ST
- JACKSON ST
- JANE ST
- JEFFERSON ST
- JEWEL LA
- JULIA LA
- JULIANNA DR
- KENNEY LA
- KENRIDGE DR
- KENWOOD DR
- KISON DR
- LANGER WAY
- LAUREL RIDGE RD
- LEE RD
- LENORE DR
- LINCOLN ST
- LINDEN WAY
- LOCUST ST
- LONG RIDGE DR
- LONG VALLEY DR
- LONG VALLEY DRIVE EXT
- LIANN DR
- MACARTHUR WAY
- MALLARD DR
- MAPLE LA EXT
- MARY ST
- MCKINLEY DR
- MIDWAY DR
- NAVARRONE DR
- NOLAN LA
- OVAL PL
- PARK PL
- PATRICIA PARK DR
- PENTLAND PL
- PHILLIPS AV
- PITCHFORK LA
- POPLAR ST
- PURDYS HOLLOW RD
- RED PINE DR
- RICHARD ST
- ROBE ST
- ROSE AV
- ROSSI DR
- RUE ST
- SAINT GEORGE PL
- SCENIC DR
- SIRE RD
- SOUTH VIEW DR
- SPEER DR
- STANING DR
- SUNDANCE DR
- SUNRIDGE DR
- SUNSET DR
- TANAGER DR
- TEAL DR
- TERRA DR
- THORNCREST DR
- TIMBERCREEK DR
- TRISANGLE DR
- UTZ LA
- VAN BUREN CIR
- VIGNE RD
- VIREO DR
- WABLER DR
- WASHINGTON ST
- WEST CANYON DR
- WILLIAM ST
- WILLIAMS DR
- WINDRIVER DR
- WOODLAND DR
- WREN DR

MCKEES  
ROCKS  
BORO

**KENNEDY**  
**FIRST CLASS TOWNSHIP MAP**  
**ALLEGHENY COUNTY**

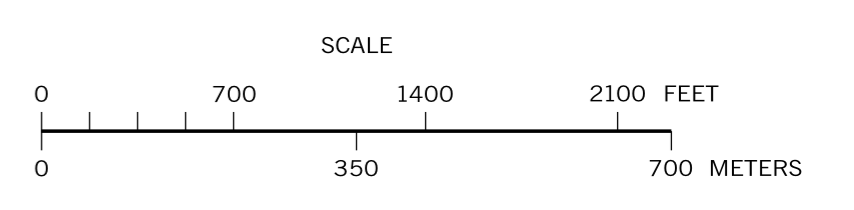
PREPARED BY THE  
**PENNSYLVANIA DEPARTMENT OF TRANSPORTATION**  
**BUREAU OF PLANNING AND RESEARCH**  
**GEOGRAPHIC INFORMATION DIVISION**

IN COOPERATION WITH THE  
**U.S. DEPARTMENT OF TRANSPORTATION**  
**FEDERAL HIGHWAY ADMINISTRATION**

MUNICIPAL CODE 02 126

THIS MAP IS PUBLISHED AS A SUPPLEMENTAL  
DOCUMENTATION OF LIQUID FUELS TAX FUND MILEAGES

REVISED PER FORM 990 DATED 11-16-22



COPIES OF THIS MAP ARE AVAILABLE AT NOMINAL COST  
CONTACT:  
PENNSYLVANIA DEPARTMENT OF TRANSPORTATION  
SALES STORE  
P.O. BOX 3461  
HARRISBURG, PENNSYLVANIA 17105-3461  
TELEPHONE: (717) 781-6746