
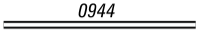
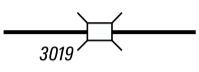
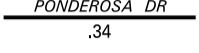






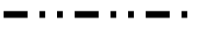




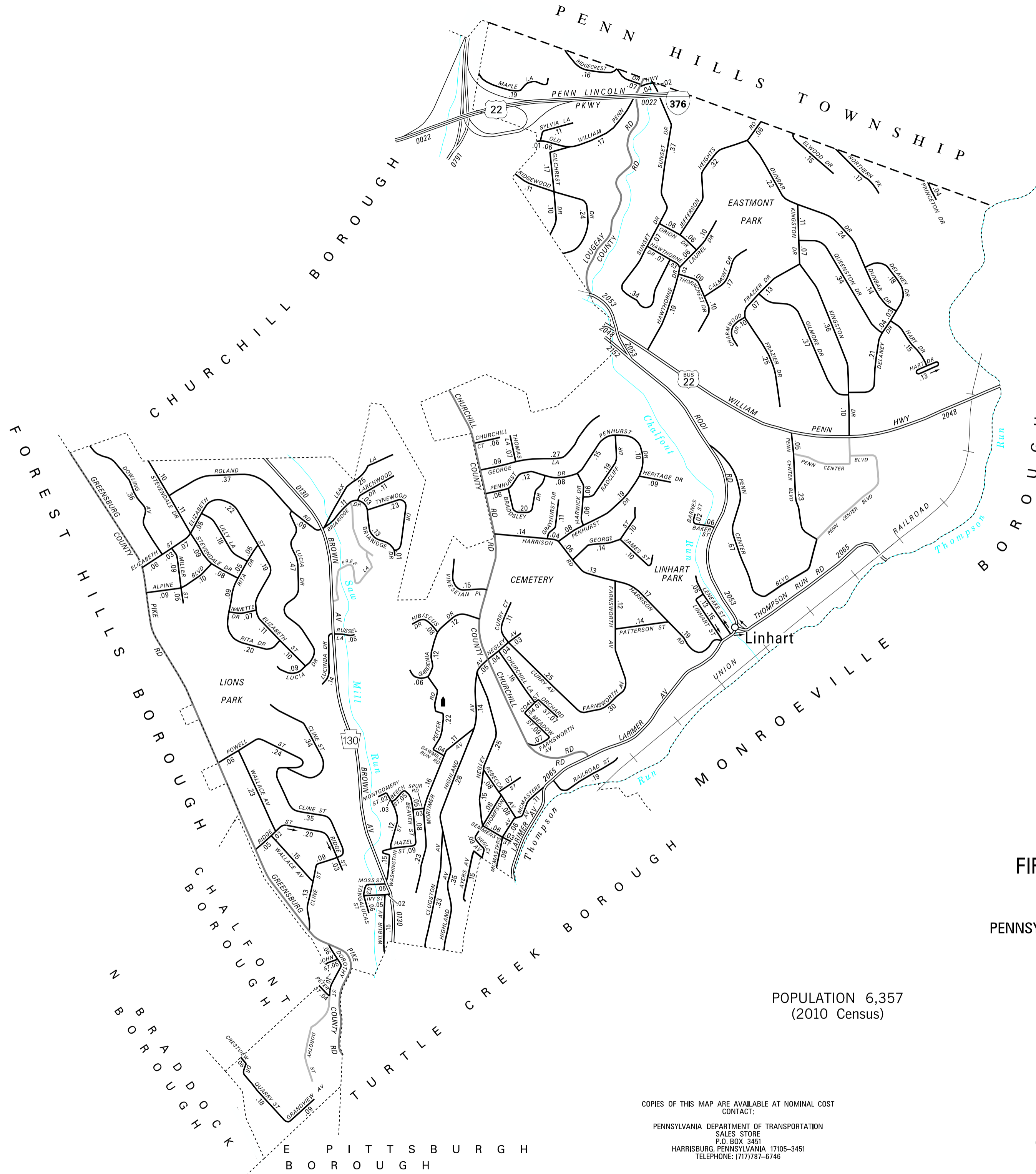


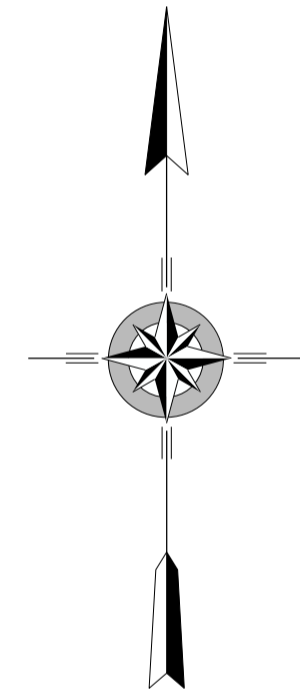
LEGEND

-  LIMITED ACCESS HIGHWAY
-  STATE ROUTE AND NUMBER
-  STATE MAINTAINED BRIDGE ON TOWNSHIP ROAD
-  TOWNSHIP ROAD, NAME AND SEGMENT LENGTH IN MILES
-  IMPASSABLE TOWNSHIP ROAD
-  TURNBACK TOWNSHIP ROAD
-  OTHER ROAD
-  RAILROAD (IN SERVICE)
-  RAILROAD ABANDONED (TRACK RETAINED)
-  STATE BOUNDARY
-  COUNTY BOUNDARY
-  TOWNSHIP BOUNDARY
-  CITY OR BOROUGH BOUNDARY
-  MUNICIPAL BUILDING
-  SPLIT MILEAGE BETWEEN MUNICIPALITIES

TOTAL MILES	
Township Road System	24.97
State Highway System	5.55
Total	30.52



- | | |
|----------------------|----------------------|
| ALPINE BLVD | LILLY LA |
| AYERS AV | LINHART ST |
| BAKER ST | LUCIA DR |
| BARNES ST | LUCINDA DR |
| BEAVER ST | MAPLE LA |
| BEECH ST | MCMASTERS AV |
| BRADDSLEY DR | MEADOW ST |
| BRIARIDGE DR | WILLER ST |
| CALMONT DR | MONTGOMERY ST |
| CHARWOOD DR | MORTIMER AV |
| CHURCHILL CT | MOSS ST |
| CHURCHILL LA | NANETTE DR |
| CLINE ST | NEGLE AV |
| CLUGSTON AV | NORTHERN PK |
| COAL ST | OLD WILLIAM PENN HWY |
| CRESTVIEW DR | ORCHARD ST |
| CURRY AV | ORION DR |
| CURRY CT | PATTERSON ST |
| DELANEY DR | PEFFER RD |
| DOROTHY ST | PENHURST DR |
| DOWLING AV | PENN CENTER BLVD |
| DUNBAR DR | PETER ST |
| ELIZABETH ST | POWELL ST |
| ELWOOD DR | PRINCETON DR |
| FARNSWORTH AV | QUARRY ST |
| FRAZIER DR | QUEENSTON DR |
| GARDENIA DR | RADCLIFF DR |
| GEORGE LA | RAILROAD ST |
| GEORGE ST | REBECCA AV |
| GILCHREST DR | RIDGE ST |
| GILMORE DR | RIDGECREST DR |
| GRANDVIEW AV | RIDGEWOOD DR |
| GRAYHURST DR | RITA DR |
| HARRISON RD | ROLAND RD |
| HART DR | RUSSEL LA |
| HARWICK DR | SANMILL RUN RD |
| HAWTHORNE DR | SEMMENS ST |
| HAZEL ST | SPUR RD |
| HERITAGE DR | STEVENDALE DR |
| HIBISCUS DR | SUNSET DR |
| HIGHLAND AV | SYLVIA LA |
| IVY ST | THOMAS LA |
| JAMES ST | THOMPSON ST |
| JEFFERSON HEIGHTS RD | THORNCREST DR |
| JOHN ST | TONGALUCAS ST |
| KINGSTON DR | TYNEWOOD DR |
| LARCHWOOD DR | VINESEIAN PL |
| LAUREL DR | WALLACE AV |
| LEAX LA | WASHINGTON ST |
| LENEAKE ST | WILBUR AV |



**WILKINS
FIRST CLASS TOWNSHIP MAP
ALLEGHENY COUNTY**

PREPARED BY THE
PENNSYLVANIA DEPARTMENT OF TRANSPORTATION

**BUREAU OF PLANNING AND RESEARCH
GEOGRAPHIC INFORMATION DIVISION**

IN COOPERATION WITH THE
**U.S. DEPARTMENT OF TRANSPORTATION
FEDERAL HIGHWAY ADMINISTRATION**

MUNICIPAL CODE 02 124

THIS MAP IS PUBLISHED AS A SUPPLEMENTAL
DOCUMENTATION OF LIQUID FUELS TAX FUND MILEAGES

REVISED PER FORM 990 DATED 8-27-15

POPULATION 6,357
(2010 Census)

COPIES OF THIS MAP ARE AVAILABLE AT NOMINAL COST
CONTACT:

PENNSYLVANIA DEPARTMENT OF TRANSPORTATION
SALES STORE
P.O. BOX 3451
HARRISBURG, PENNSYLVANIA 17105-3451
TELEPHONE: (717)767-6746

