

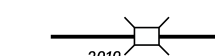
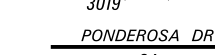











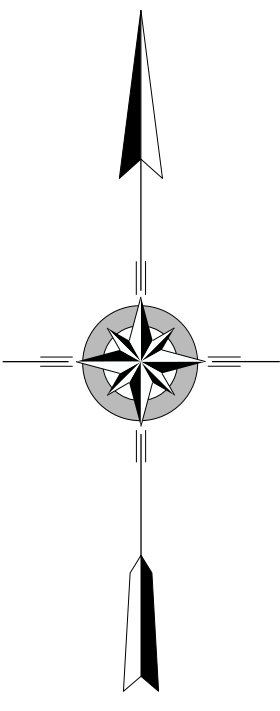


POPULATION 6,362
(2010 Census)

LEGEND

-  LIMITED ACCESS HIGHWAY
-  STATE ROUTE AND NUMBER
-  STATE MAINTAINED BRIDGE ON TOWNSHIP ROAD
-  TOWNSHIP ROAD, NAME AND SEGMENT LENGTH IN MILES
-  IMPASSABLE TOWNSHIP ROAD
-  TURNBACK TOWNSHIP ROAD
-  OTHER ROAD
-  RAILROAD (IN SERVICE)
-  RAILROAD ABANDONED (TRACK RETAINED)
-  STATE BOUNDARY
-  COUNTY BOUNDARY
-  TOWNSHIP BOUNDARY
-  CITY OR BOROUGH BOUNDARY
-  MUNICIPAL BUILDING
-  SPLIT MILEAGE BETWEEN MUNICIPALITIES

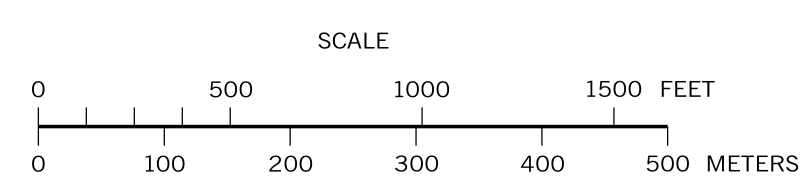
BARBARA DR
BELLMAR DR
BENWOOD AV
BLUMING ST
BRANELL ST
BRISK AV
BROADWAY ST
C ST
CALDWELL ST
CENTER ST
CHARLES ST
CLARK ST
COLES AV
DALE ST
DAVIS AV
DESIDERO AV
DOHRMAN ST
DRESSLER AV
DUKE ST
E ST
EDISON AV
EDWARD ST
EIGHTH ST
ELEVENTH ST
ELIZABETH AV
ERIE ST
EUCLOID AV
F ST
FAIR OAKS ST
FEDERAL WAY
FIFTEENTH ST
FIFTH ST
FLEMING AV
FLEMING PARK RD
FOURTEENTH ST
FRATZER AV
GEORGE ST
GLENN WAY
GORDON ST
GRACE ST
GRAHAM ST
HARLEM AV
HAZEL ST
HELEN ST
HEMLOCK WAY
HESTER AV
HIGHLAND AV
HILLCREST AV
HOBER AV
HOMER CIR
JEFFERSON DR
JUNE ST
KENNEDY DR
KNOX ST
LAMOND ST
LEONARD ST
LIBERTY ST
LOUIS CT
LOUIS DR
MCCARTHRUR AV
MAIN ST
MARGARET ST
MARWOOD ST
MAY AV
MCKEE ST
MCKINNIE AV
MUNSON AV
NICHOL AV
NINTH ST
OAK DR
OHIO ST
OLIVIA ST
ORCHARD ST
ORR ST
OVERLOOK PL
PLACE AV
PLEASANT RIDGE RD
PARK AV
PHILLIPS AV
PORTAL AL
RACE ST
RIDGE AV
RIVER ST
RIVERVIEW ST
ROOSEVELT AV
ROSEBAND ST
RUDOLPH ST
RUSSELLWOOD AV
SARAH ST
SHAFTER ST
SHAW AV
SHORT ST
SIXTH ST
SPEER ST
SPENCER AL
STOWE AV
TENTH ST
THIRTEENTH ST
THOMAS ST
THORNCREST DR
TOTOER AV
TWELFTH ST
VALLEY ST
WALTER ST
WHEELER AV
WILLIAM CIR
WILLIAM ST
WILSON ST
WOOD AV
WOODWARD AV
YOUNG ST



STOWE
FIRST CLASS TOWNSHIP MAP
ALLEGHENY COUNTY

PREPARED BY THE
PENNSYLVANIA DEPARTMENT OF TRANSPORTATION
BUREAU OF PLANNING AND RESEARCH
GEOGRAPHIC INFORMATION DIVISION
IN COOPERATION WITH THE
U.S. DEPARTMENT OF TRANSPORTATION
FEDERAL HIGHWAY ADMINISTRATION
MUNICIPAL CODE 02 122

THIS MAP IS PUBLISHED AS A SUPPLEMENTAL
DOCUMENTATION OF LIQUID FUELS TAX FUND MILEAGES
REVISED PER FORM 990 DATED 10-1-15



TOTAL MILES	
Township Road System	19.35
State Highway System	6.47
Total	25.82

COPIES OF THIS MAP ARE AVAILABLE AT NOMINAL COST
CONTACT:
PENNSYLVANIA DEPARTMENT OF TRANSPORTATION
SALES STORE
P.O. BOX 3463
HARRISBURG, PENNSYLVANIA 17105-3463
TELEPHONE: (717)787-6746