
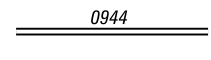
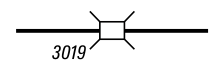
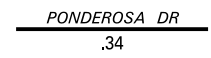
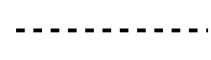


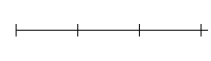
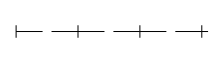

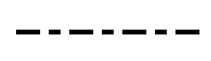
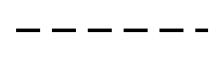
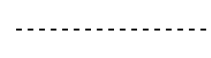

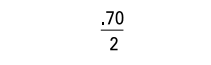
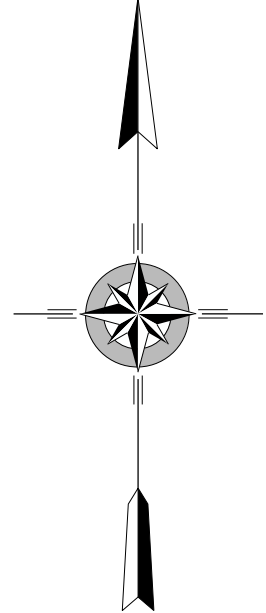
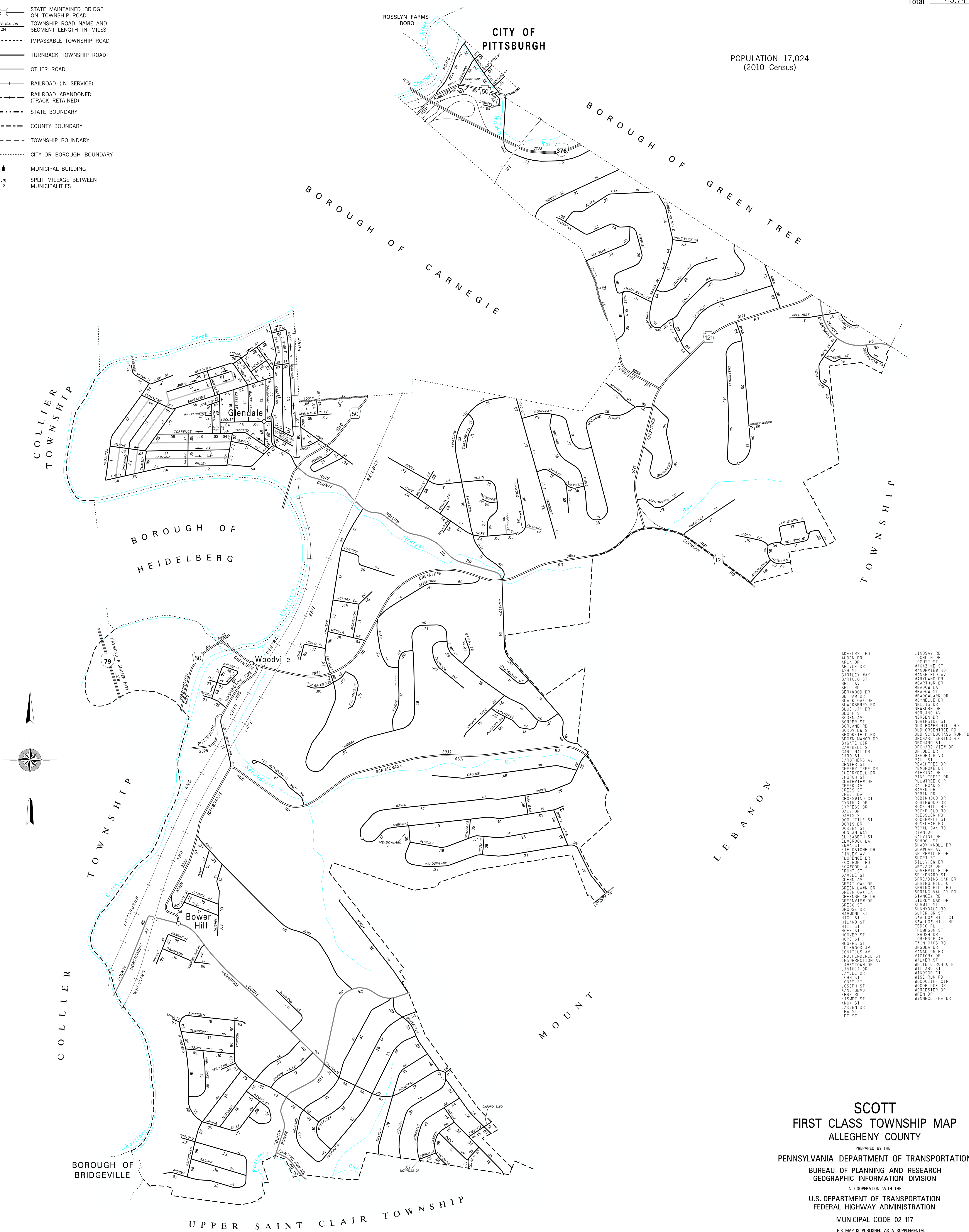


**LEGEND**

-  LIMITED ACCESS HIGHWAY
-  STATE ROUTE AND NUMBER
-  STATE MAINTAINED BRIDGE ON TOWNSHIP ROAD
-  TOWNSHIP ROAD, NAME AND SEGMENT LENGTH IN MILES
-  IMPASSABLE TOWNSHIP ROAD
-  TURNBACK TOWNSHIP ROAD
-  OTHER ROAD
-  RAILROAD (IN SERVICE)
-  RAILROAD ABANDONED (TRACK RETAINED)
-  STATE BOUNDARY
-  COUNTY BOUNDARY
-  TOWNSHIP BOUNDARY
-  CITY OR BOROUGH BOUNDARY
-  MUNICIPAL BUILDING
-  SPLIT MILEAGE BETWEEN MUNICIPALITIES

TOTAL MILES	
Township Road System	38.97
State Highway System	6.77
<b>Total</b>	<b>45.74</b>

POPULATION 17,024  
(2010 Census)



- AKEHURST RD
- ALDEN DR
- ARTVUE DR
- ASH ST
- BARTLEY WAY
- BARTLOTT DR
- BELL AV
- BELL RD
- BERKWOOD DR
- BERTRAM DR
- BLACK OAK DR
- BLACKBERRY RD
- BLUE JAY DR
- BLUFF ST
- BODEN AV
- BORDER ST
- BORLAND RD
- BOROVIEV ST
- BROOKFIELD RD
- BROWN MANOR DR
- BRYANT CIR
- CAMPBELL ST
- CARDINAL DR
- CARDINALS AV
- CARDINALS DR
- CENTER ST
- CHESTNUT DR
- CHESTNUT DR
- CHURCH ST
- CLIFFVIEW DR
- CREEK AV
- CRESS ST
- CREST LA
- CROSSROAD CT
- CYNTHIA DR
- CYPRESS DR
- DALE DR
- DAVIS DR
- DOOLITTLE ST
- DORIS DR
- DUNCAN WAY
- ELIZABETH ST
- FLMWOOD LA
- EMMA ST
- FIELDSTONE DR
- FINLEY AV
- FLORENCE DR
- FOXWOOD DR
- FOXWOOD LA
- FRONT ST
- GAMBLE ST
- GENA AV
- GREAT OAK DR
- GREEN LAWN DR
- GREEN OAK LA
- GREENHART DR
- GREENVIEW DR
- GREGG ST
- GROUSE DR
- HAMMOND ST
- HIGH ST
- HILLAND ST
- HILL ST
- HOPF ST
- HUGHES ST
- HUGHES ST
- ISLEWOOD AV
- JACKSON AV
- INDEPENDENCE ST
- INSURRECTION AV
- JAMSTOWN DR
- JANTHIA DR
- JAYCEE DR
- JOHN ST
- JONES ST
- JOSEPH ST
- KANE BLVD
- KERR RD
- KISMET ST
- KNOX ST
- LAMSON DR
- LEA ST
- LEE ST
- LINDSAY RD
- LOCHLIN DR
- LOUIS ST
- MAGAZINE ST
- MANSFIELD RD
- MANSFIELD AV
- MANSFIELD DR
- MANSFIELD DR
- MEADOW LA
- MEADOW ST
- MEADOWLARK DR
- MOYNELLE DR
- NELLIS DR
- NELSON DR
- NORLAND AV
- NORSEBEN DR
- NORTHIDE ST
- OLD ROBER HILL RD
- OLD GREENTREE RD
- OLD SCRUBGRASS BLVD
- ORCHARD SPRING RD
- ORCHARD ST
- ORCHARD VIEW DR
- OXFORD BLVD
- PAUL ST
- PEACHTREE DR
- PEWMOKE DR
- PHEASANT DR
- PINE TREES DR
- PLUMTREE CIR
- RAILROAD ST
- RAVEN DR
- RAVEN DR
- ROBIN DR
- ROBINWOOD DR
- ROBINWOOD DR
- ROCKFIELD RD
- ROSELAR DR
- ROSEVELT ST
- ROYAL OAK RD
- RYAN DR
- SALVING DR
- SCHOOL ST
- SHADY KNOLL DR
- SHAWHAN AV
- SHREVEVILLE DR
- SHORT ST
- STILLMAN DR
- SKYLARK DR
- SMITH DR
- SPKEMARD ST
- SPRING OAK DR
- SPRING HILL CT
- SPRING HILL RD
- SPRING VALLEY RD
- STANLEY RD
- STURDY OAK DR
- SUNNYSIDE CT
- SUPERIOR ST
- SWALLOW HILL CT
- SWALLOW HILL RD
- THOMPSON ST
- TORRENCE AV
- TRIN OAKS DR
- URSULA DR
- VANDERLIND DR
- VICTORY DR
- WALKER ST
- WHITE BIRCH CIR
- WILLARD ST
- WINDSOR CT
- WISE RUN RD
- WOODCLIFF CIR
- WOODRIDGE DR
- WOODRIDGE DR
- WREN DR
- WYNECLIFFE DR

**SCOTT**  
**FIRST CLASS TOWNSHIP MAP**  
**ALLEGHENY COUNTY**

PREPARED BY THE  
PENNSYLVANIA DEPARTMENT OF TRANSPORTATION  
BUREAU OF PLANNING AND RESEARCH  
GEOGRAPHIC INFORMATION DIVISION

IN COOPERATION WITH THE  
U.S. DEPARTMENT OF TRANSPORTATION  
FEDERAL HIGHWAY ADMINISTRATION  
MUNICIPAL CODE 02 117

THIS MAP IS PUBLISHED AS A SUPPLEMENTAL  
DOCUMENTATION OF LIQUID FUELS TAX FUND MILEAGES  
REVISED PER FORM 990 DATED 4-3-01  
SCALE  
0 700 1400 2100 FEET  
0 350 700 METERS

COPIES OF THIS MAP ARE AVAILABLE AT NOMINAL COST  
CONTACT:  
PENNSYLVANIA DEPARTMENT OF TRANSPORTATION  
SALES STORE  
P.O. BOX 3491  
HARRISBURG, PENNSYLVANIA 17105-3491  
TELEPHONE: (717)797-8746