TOTAL MILES

Township Road System	47.71
State Highway System	24.73
Total	72.44

POPULATION 15,503
(2020 Census)

LEGEND

- LIMITED ACCESS HIGHWAY
- 0944 STATE ROUTE AND NUMBER
- 3019 STATE MAINTAINED BRIDGE ON TOWNSHIP ROAD
- PONDEROSA DR .34 TOWNSHIP ROAD, NAME AND SEGMENT LENGTH IN MILES
- IMPASSABLE TOWNSHIP ROAD
- TURNBACK TOWNSHIP ROAD
- OTHER ROAD
- RAILROAD (IN SERVICE)
- RAILROAD ABANDONED (TRACK RETAINED)
- STATE BOUNDARY
- COUNTY BOUNDARY
- TOWNSHIP BOUNDARY
- CITY OR BOROUGH BOUNDARY
- MUNICIPAL BUILDING
- .70 / 2 SPLIT MILEAGE BETWEEN MUNICIPALITIES

AGNES ST
AIKEN RD
ALGONQUIN DR
ARBOR TRAIL DR
AUGUST DR
BEACON RD
BELL CT
BELLVIEW CIR
BELLVIEW DR
BLUE RIDGE DR
BROOKSIDE DR
BURATTI DR
BURKES DR
CALVIN DR
CAMELOT CIR
CHEROKEE DR
CHERYL DR
CHEYENNE DR
CHRISTOPHER CIR
CHURCH DR
CHURCH HILL RD
COBBLESTONE CIR
COKESTOWN RD
COLE DR
COLONY DR
CONSTANCE DR
COSTCO DR
COUNTRY CLUB DR
COUNTRYSIDE DR
COUNRTYVIEW DR
DENDRON DR
DEVASSIE RD
DIANA DR
DIEBOLD RD
EAST HARBISON RD
EAST WINDHAVEN RD
EDWARD LA
EICHELBERGER DR
ELCO DR
ELIZABETH ST
ELLEN DR
ELLIOT DR
ESSEX DR
EVELYN DR
FAIRBOROUGH CT
FAIRLAMB DR
FALCK RD
FAWNRIDGE DR
FAWNVUE DR
FAWNWOOD DR
FRANCES DR
GEYSER RD
GLASS RD
GLENDRA DR
GLENNVUE DR
GORDON DR
GRANDVIEW AV
GREENVIEW DR
HADDOCK DR
HANCOCK CT
HAUDEN RD
HELEN ST
HICKMAN RD
HIGH TOWER BLVD
HILLSVIEW DR
HODGKISS DR
IROQUOIS DR
JANS WY
JUANITA DR
K ROW
KLAMATH RD
KATHLEEN DR
KEINERS LA
KOHLEEN DR
LAKE STEUBEN DR
LAKESIDE DR
LAKEVIEW DR
LANCELOT LA
LEONA LA
LEWIS AV
LOCUST ST
MAGNOLIA DR
MAGNUS LA
MARS DR
MASON DR
McCLELLAN CT
McMILLAN RD
MEADE DR
MOON RUN AV
MOON RUN RD
NANCY JEAN DR
NANTOM WAY
NEPTUNE DR
NORFOLK DR
OAK ST
OLD STEUBENVILLE PK
OXFORD DR
PARK DR
PARK TER
PARKWAY VIEW DR
PARK MANOR BLVD
PARK MANOR DR
PEBBLE CT
PENN CENTER BLVD
PHILLIPS LA
PHILOMENA DR
PITTSBURGH AV
PLAINVIEW DR
REGINA DR
ROBERT DR
ROBIN RD
ROBIN HILL DR
ROBINSON CENTRE DR
ROBINSON LA
ROBINSON POOL RD
ROBINSON TOWN CENTRE BLVD
SATURN DR
SCHOOL ST
SCHULER LA
SCOTTDALE DR
SIESTA CT
SILVER LA
SONNI LA
SPARTAN DR
STATIA ST
STATION ST
STERLING DR
STRAWBERRY LA
SUFFOLK DR
SUMMER DR
SUMMIT DR
SUNSET DR
SUTHERLAND DR
THORNCLIFFE DR
TIDBALL RD
VENUS DR
VILLAGE DR
VIOLA DR
VISTA DR
WALNUT DR
WAVERLY CT
WEST HARBISON RD
WEST WINDHAVEN RD
WATERFORD DR
WELLINGTON CT
WENDT DR
WESTCHESTER CT
WILLIAM DR
WILMA DR
WINDOVER DR
WINDSOR WAY
WINDVUE DR
WINTER DR
WOODCREST DR
WOODLAND RD
ZENOBIA DR

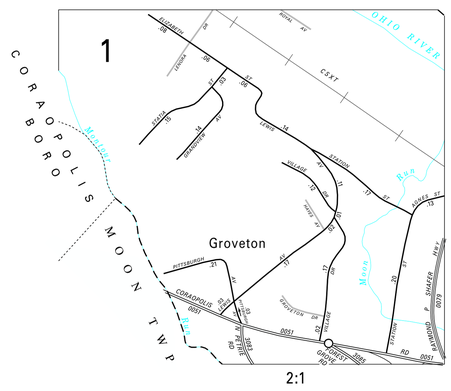

2:1

2:1

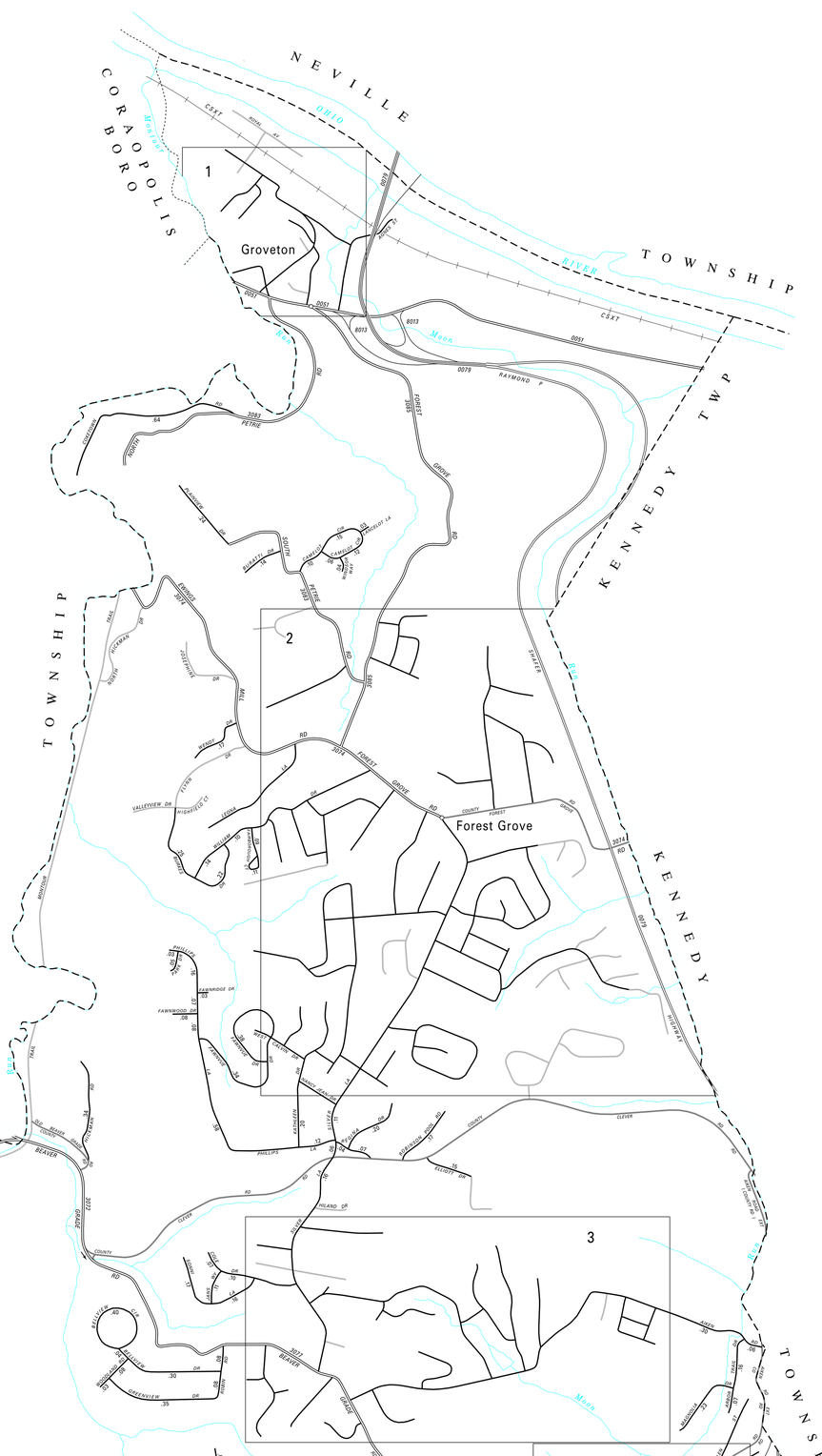

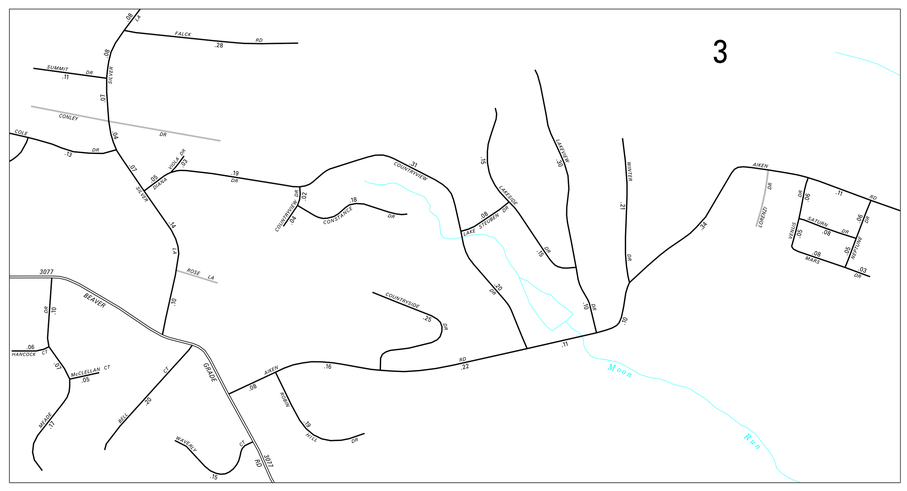

2:1

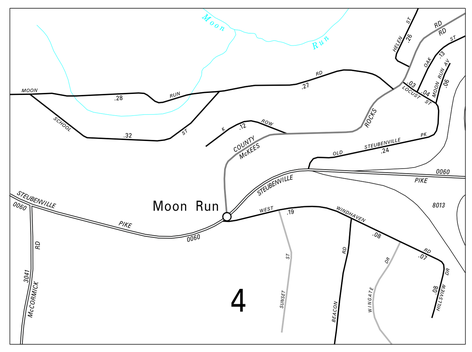

2:1

2:1

ROBINSON
FIRST CLASS TOWNSHIP MAP
ALLEGHENY COUNTY

PREPARED BY THE

PENNSYLVANIA DEPARTMENT OF TRANSPORTATION

BUREAU OF PLANNING AND RESEARCH
GEOGRAPHIC INFORMATION DIVISION

IN COOPERATION WITH THE

U.S. DEPARTMENT OF TRANSPORTATION
FEDERAL HIGHWAY ADMINISTRATION

MUNICIPAL CODE 02 115

THIS MAP IS PUBLISHED AS A SUPPLEMENTAL DOCUMENTATION OF LIQUID FUELS TAX FUND MILEAGES

REVISED PER FORM 990 DATED 11-29-22

SCALE

0 1000 2000 3000 FEET

0 250 500 750 1000 METERS

COPIES OF THIS MAP ARE AVAILABLE AT NOMINAL COST
CONTACT:
PENNSYLVANIA DEPARTMENT OF TRANSPORTATION
SALES STORE
P.O. BOX 3451
HARRISBURG, PENNSYLVANIA 17105-3451
TELEPHONE: (717)787-6746

CREATED BY DF 6-6-14 (REVISED 1-11-23)

TYPE 5 MAP ROBINSON TOWNSHIP ALLEGHENY COUNTY PENNSYLVANIA