


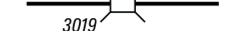











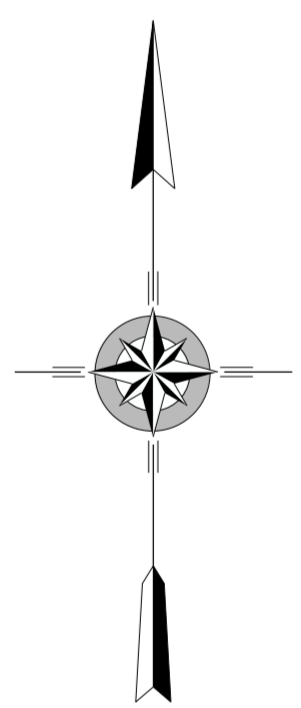
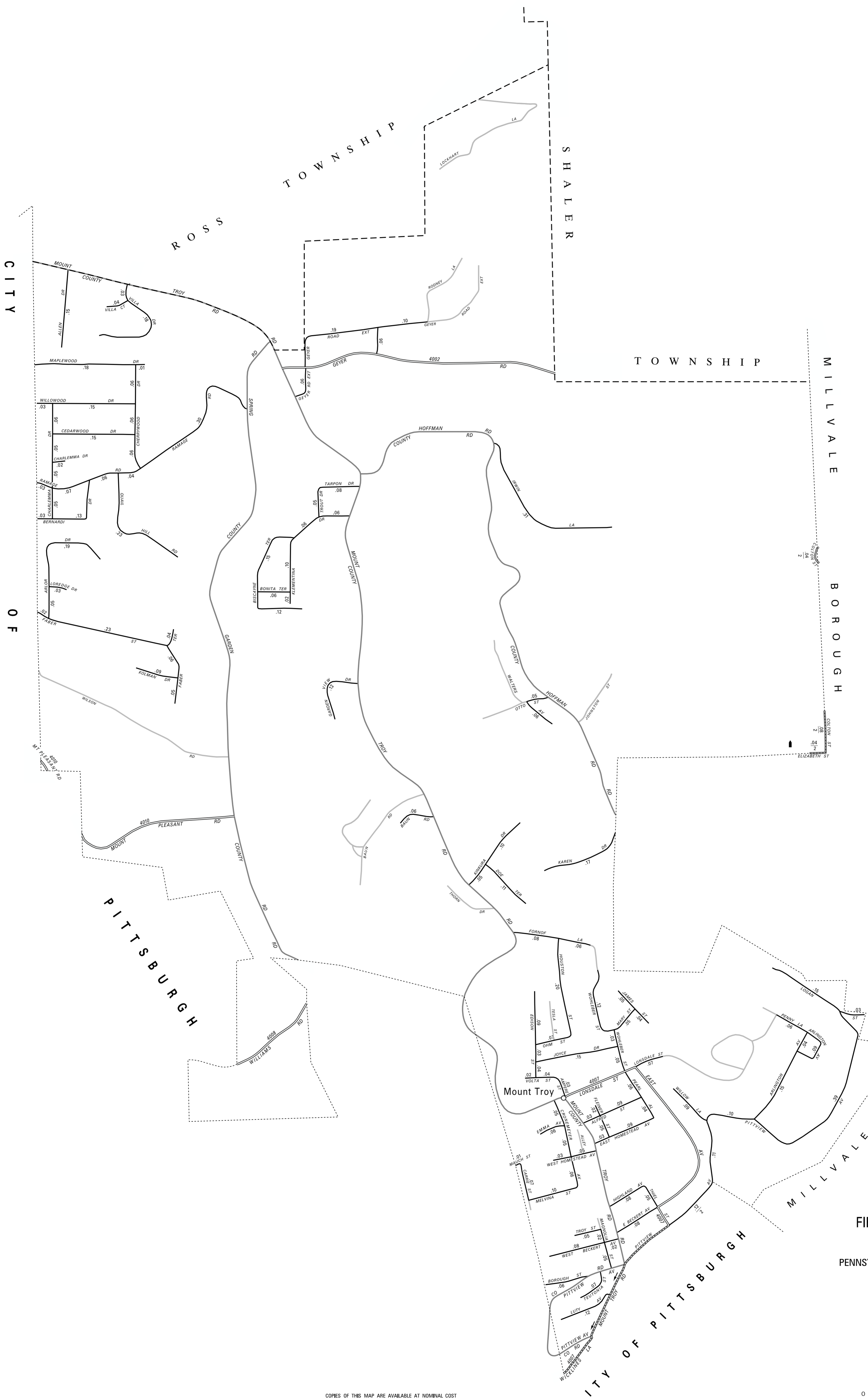


TOTAL MILES	
Township Road System	9.29
State Highway System	6.07
Total	15.36

POPULATION 3,255  
(2020 Census)

**LEGEND**

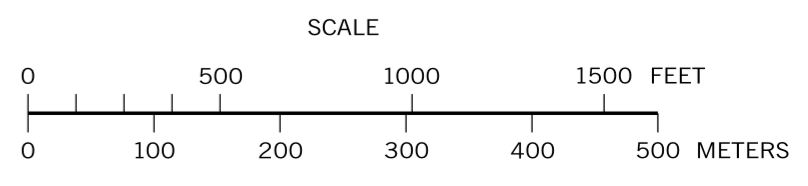
-  LIMITED ACCESS HIGHWAY
-  STATE ROUTE AND NUMBER
-  STATE MAINTAINED BRIDGE ON TOWNSHIP ROAD
-  TOWNSHIP ROAD, NAME AND SEGMENT LENGTH IN MILES
-  IMPASSABLE TOWNSHIP ROAD
-  TURNBACK TOWNSHIP ROAD
-  OTHER ROAD
-  RAILROAD (IN SERVICE)
-  RAILROAD ABANDONED (TRACK RETAINED)
-  STATE BOUNDARY
-  COUNTY BOUNDARY
-  TOWNSHIP BOUNDARY
-  CITY OR BOROUGH BOUNDARY
-  MUNICIPAL BUILDING
-  SPLIT MILEAGE BETWEEN MUNICIPALITIES



- ALFRED ST
- ALLEN DR
- AMPERE ST
- ARLINGTON AV
- ARLOR DR
- BAIN RD
- BECKERT AV
- BERNARDI DR
- BISCAYNE TER
- BONITA TER
- BOROUGH ST
- CARRIE ST
- CEDARWOOD DR
- CHARLEMMA CT
- CHARLEMMA DR
- CHERRYWOOD DR
- COLTON ST
- CRONMEYER AV
- DOE TER
- EDISON ST
- ELIZABETH ST
- EMMA AV
- FABER ST
- FABER TER
- FLEINER ST
- FORNIE LA
- GARDEN VIEW DR
- GEYER RD EXT
- HIGHLAND AV
- HOMESTEAD AV
- HOUSTON ST
- IRWIN LA
- JAMES ST
- JOYCE DR
- KAREN DR
- KINKURA DR
- KLEMENTINA DR
- KOLMAN DR
- LUTY AV
- LOGAN ST
- LONGDALE ST
- LOREDGE DR
- MAGNOLIA ST
- MAPLEWOOD DR
- MARY ST
- MAUCH ST
- MELVINA ST
- OHM ST
- OTTO ST
- PEARL AL
- PENNY LA
- PITTVIEW AV
- QUAIL HILL RD
- RAMAGE RD
- TARPON DR
- TEUTONIA ST
- THIEL ST
- TROUT DR
- TROY ST
- VILLA CT
- VILLA DR
- VOLTA ST
- WALTERS AV
- WILLOW LA
- WILLOWOOD DR
- WOLLEBER ST

**RESERVE  
FIRST CLASS TOWNSHIP MAP  
ALLEGHENY COUNTY**

PREPARED BY THE  
PENNSYLVANIA DEPARTMENT OF TRANSPORTATION  
BUREAU OF PLANNING AND RESEARCH  
GEOGRAPHIC INFORMATION DIVISION  
IN COOPERATION WITH THE  
U.S. DEPARTMENT OF TRANSPORTATION  
FEDERAL HIGHWAY ADMINISTRATION  
MUNICIPAL CODE 02 114  
THIS MAP IS PUBLISHED AS A SUPPLEMENTAL  
DOCUMENTATION OF LIQUID FUELS TAX FUND MILEAGES  
REVISED PER FORM 990 DATED 8-1-24



COPIES OF THIS MAP ARE AVAILABLE AT NOMINAL COST  
CONTACT:  
PENNSYLVANIA DEPARTMENT OF TRANSPORTATION  
SALES STORE  
P.O. BOX 3445  
HARRISBURG, PENNSYLVANIA 17105-3451  
TELEPHONE: (717) 787-8746