

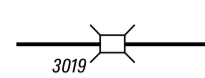
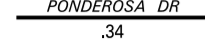





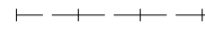




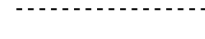


LEGEND

-  LIMITED ACCESS HIGHWAY
-  STATE ROUTE AND NUMBER
-  STATE MAINTAINED BRIDGE ON TOWNSHIP ROAD
-  TOWNSHIP ROAD, NAME AND SEGMENT LENGTH IN MILES
-  IMPASSABLE TOWNSHIP ROAD
-  TURNBACK TOWNSHIP ROAD
-  OTHER ROAD
-  RAILROAD (IN SERVICE)
-  RAILROAD ABANDONED (TRACK RETAINED)
-  STATE BOUNDARY
-  COUNTY BOUNDARY
-  TOWNSHIP BOUNDARY
-  CITY OR BOROUGH BOUNDARY
-  MUNICIPAL BUILDING
-  SPLIT MILEAGE BETWEEN MUNICIPALITIES

POPULATION 1,624
(2020 Census)

**LEET
FIRST CLASS TOWNSHIP MAP
ALLEGHENY COUNTY**

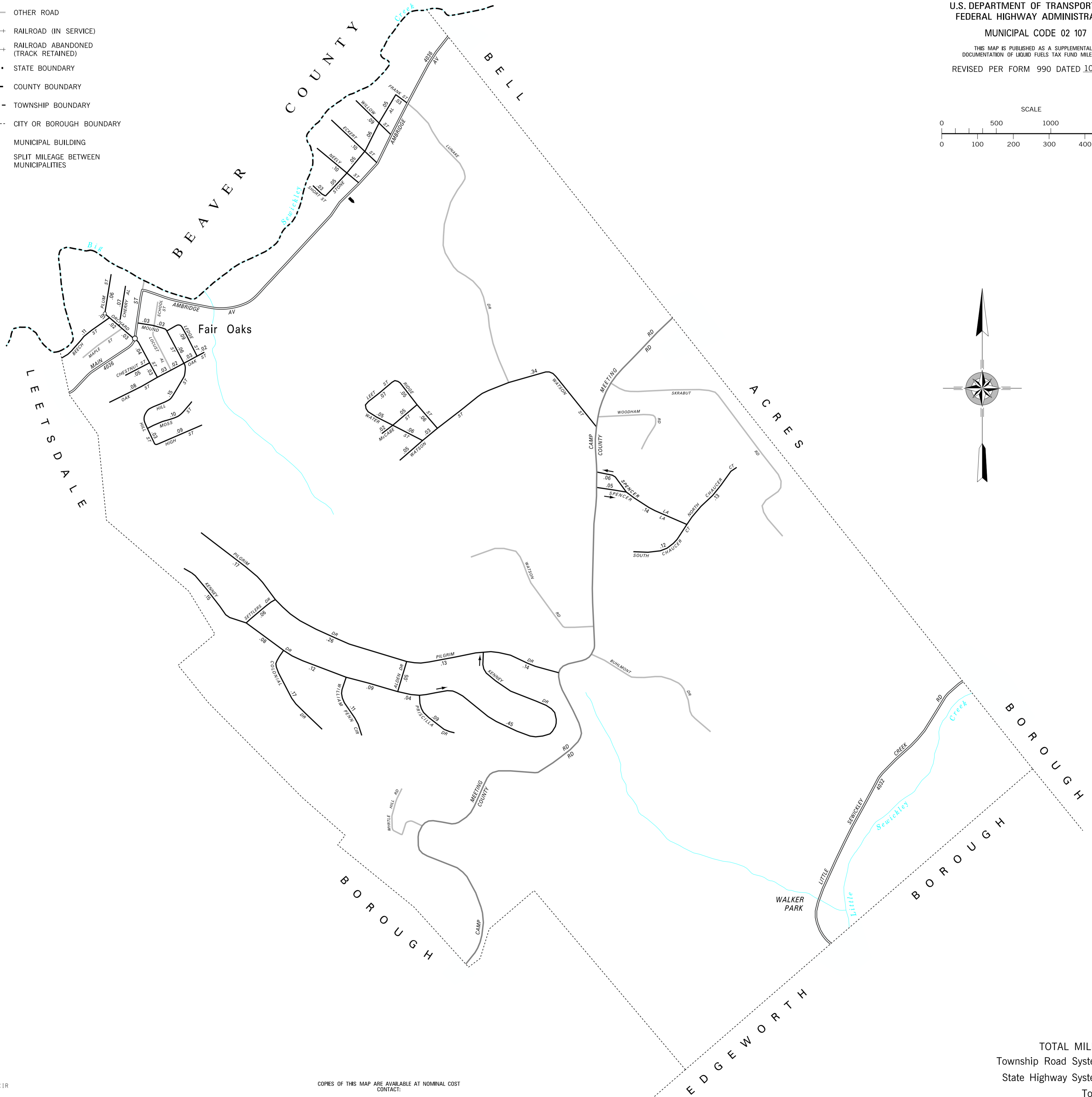
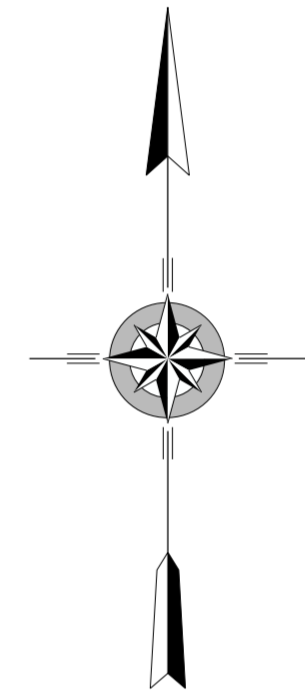
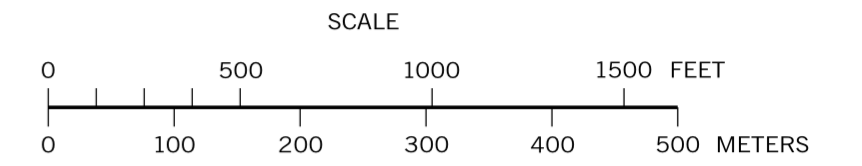
PREPARED BY THE
PENNSYLVANIA DEPARTMENT OF TRANSPORTATION

BUREAU OF PLANNING AND RESEARCH
GEOGRAPHIC INFORMATION DIVISION

IN COOPERATION WITH THE
**U.S. DEPARTMENT OF TRANSPORTATION
FEDERAL HIGHWAY ADMINISTRATION**

MUNICIPAL CODE 02 107

THIS MAP IS PUBLISHED AS A SUPPLEMENTAL
DOCUMENTATION OF LIQUID FUELS TAX FUND MILEAGES
REVISED PER FORM 990 DATED 10-17-05



- ALDEN DR
- BEECH ST
- CHAUCER CT
- CHERRY AL
- CHESTNUT ST
- COLONIAL DR
- ECKERT ST
- FRANK ST
- HIGH ST
- HILL ST
- KENNEY DR
- LEDGE ST
- LEET ST
- McCABE ST
- MOSS AL
- MOUND ST
- NEELY ST
- OAK ST
- ORCHARD ST
- PILGRIM DR
- PLUM ST
- PRISCILLA DR
- RIDGE ST
- SETTLERS DR
- SHORT ST
- SPENCER LA
- STONE AL
- WATER ST
- WATSON ST
- WILLIAM PENN CIR
- WILLOW ST

COPIES OF THIS MAP ARE AVAILABLE AT NOMINAL COST
CONTACT:
PENNSYLVANIA DEPARTMENT OF TRANSPORTATION
SALES STORE
P.O. BOX 3451
HARRISBURG, PENNSYLVANIA 17105-3451
TELEPHONE: (717)751-5746

TOTAL MILES	
Township Road System	5.13
State Highway System	1.45
Total	6.58