
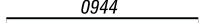
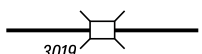
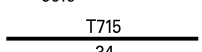











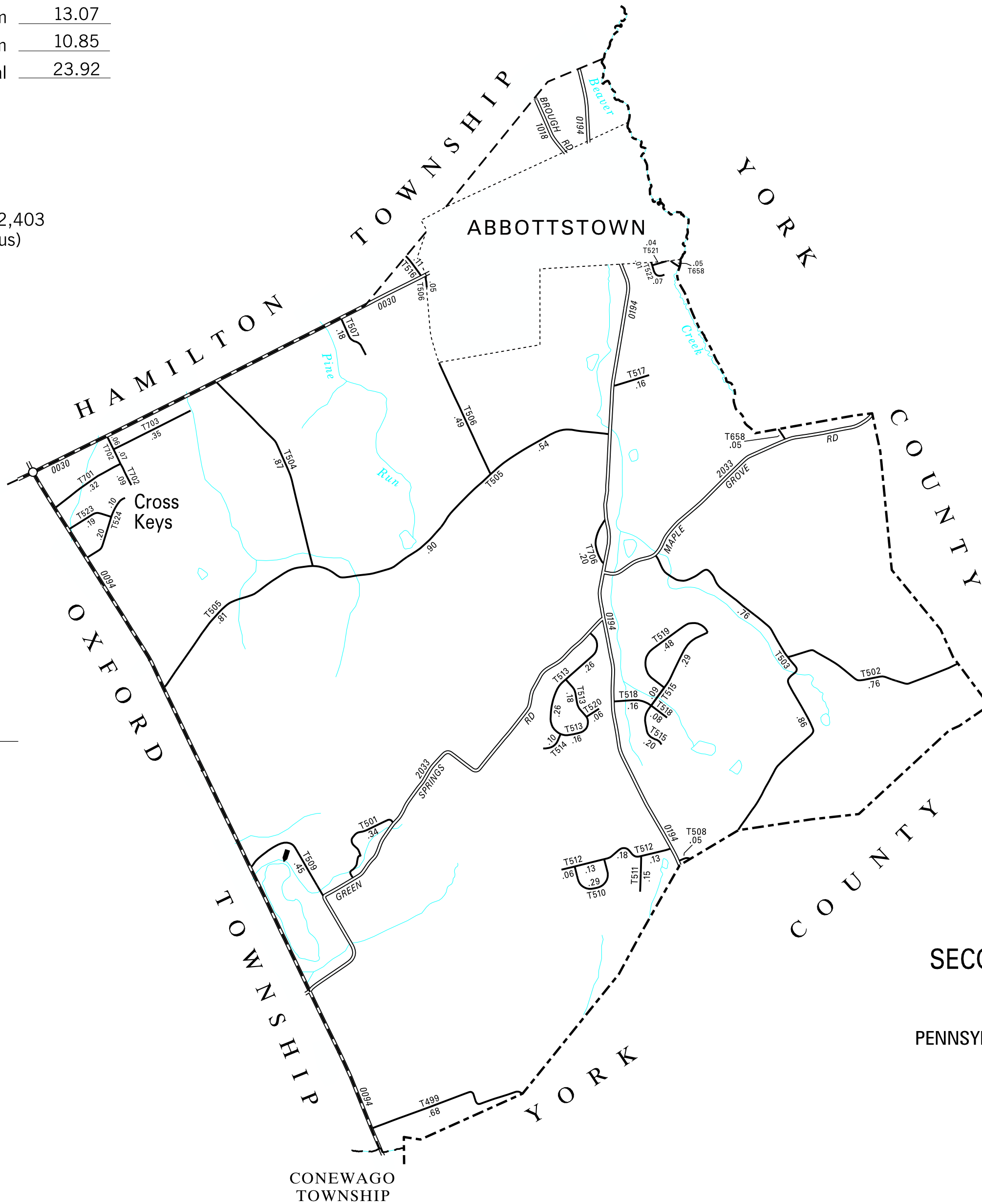


TOTAL MILES	
Township Road System	13.07
State Highway System	10.85
Total	23.92

POPULATION 2,403
(2020 Census)

LEGEND

-  LIMITED ACCESS HIGHWAY
-  STATE ROUTE AND NUMBER
-  STATE MAINTAINED BRIDGE ON TOWNSHIP ROAD
-  TOWNSHIP ROAD, NUMBER AND SEGMENT LENGTH IN MILES
-  IMPASSABLE TOWNSHIP ROAD
-  TURNBACK TOWNSHIP ROAD
-  OTHER ROAD
-  RAILROAD (IN SERVICE)
-  RAILROAD ABANDONED (TRACK RETAINED)
-  STATE BOUNDARY
-  COUNTY BOUNDARY
-  TOWNSHIP BOUNDARY
-  CITY OR BOROUGH BOUNDARY
-  MUNICIPAL BUILDING
-  SPLIT MILEAGE BETWEEN MUNICIPALITIES



- 499 HERSHEY HEIGHTS RD
- 501 HUFF RD
- 502 HIGH ROCK RD
- 503 BEAVER CREEK RD
- 504 BAIR RD
- 505 RACE TRACK RD
- 506 KINNEMAN RD
- 507 BRIDGEVIEW DR
- 508 OAKHILL DR
- 509 MUNICIPAL RD
- 510 SEGOVIA CT
- 511 EL GRECO ST
- 512 VILLA VISTA DR
- 513 ORCHARD DR
- 514 SUMMIT CT
- 515 ORCHARD VIEW DR
- 516 WOODS RD
- 517 PINE CT
- 518 DEER TRAIL DR
- 519 FAWN HILL RD
- 520 INGA CT
- 521 EISENHART DR
- 522 SPICER DR
- 523 PROGRESS AV
- 524 ENTERPRISE DR
- 658 COUNTRY CLUB RD
- 701 LITTLE AV
- 702 STANLEY DR
- 703 KELLY RD
- 706 MILL RACE RD

COPIES OF THIS MAP ARE AVAILABLE AT NOMINAL COST
CONTACT:
PENNSYLVANIA DEPARTMENT OF TRANSPORTATION
SALES STORE
P.O. BOX 3451
HARRISBURG, PENNSYLVANIA 17105-3451
TELEPHONE: (717)787-6746

BERWICK SECOND CLASS TOWNSHIP MAP ADAMS COUNTY

PREPARED BY THE
PENNSYLVANIA DEPARTMENT OF TRANSPORTATION
BUREAU OF PLANNING AND RESEARCH
GEOGRAPHIC INFORMATION DIVISION
IN COOPERATION WITH THE
U.S. DEPARTMENT OF TRANSPORTATION
FEDERAL HIGHWAY ADMINISTRATION
MUNICIPAL CODE 01 201
THIS MAP IS PUBLISHED AS A SUPPLEMENTAL
DOCUMENTATION OF LIQUID FUELS TAX FUND MILEAGES
REVISED PER FORM 990 DATED 5-14-25

