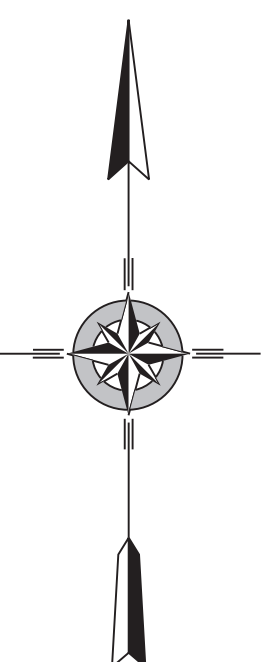
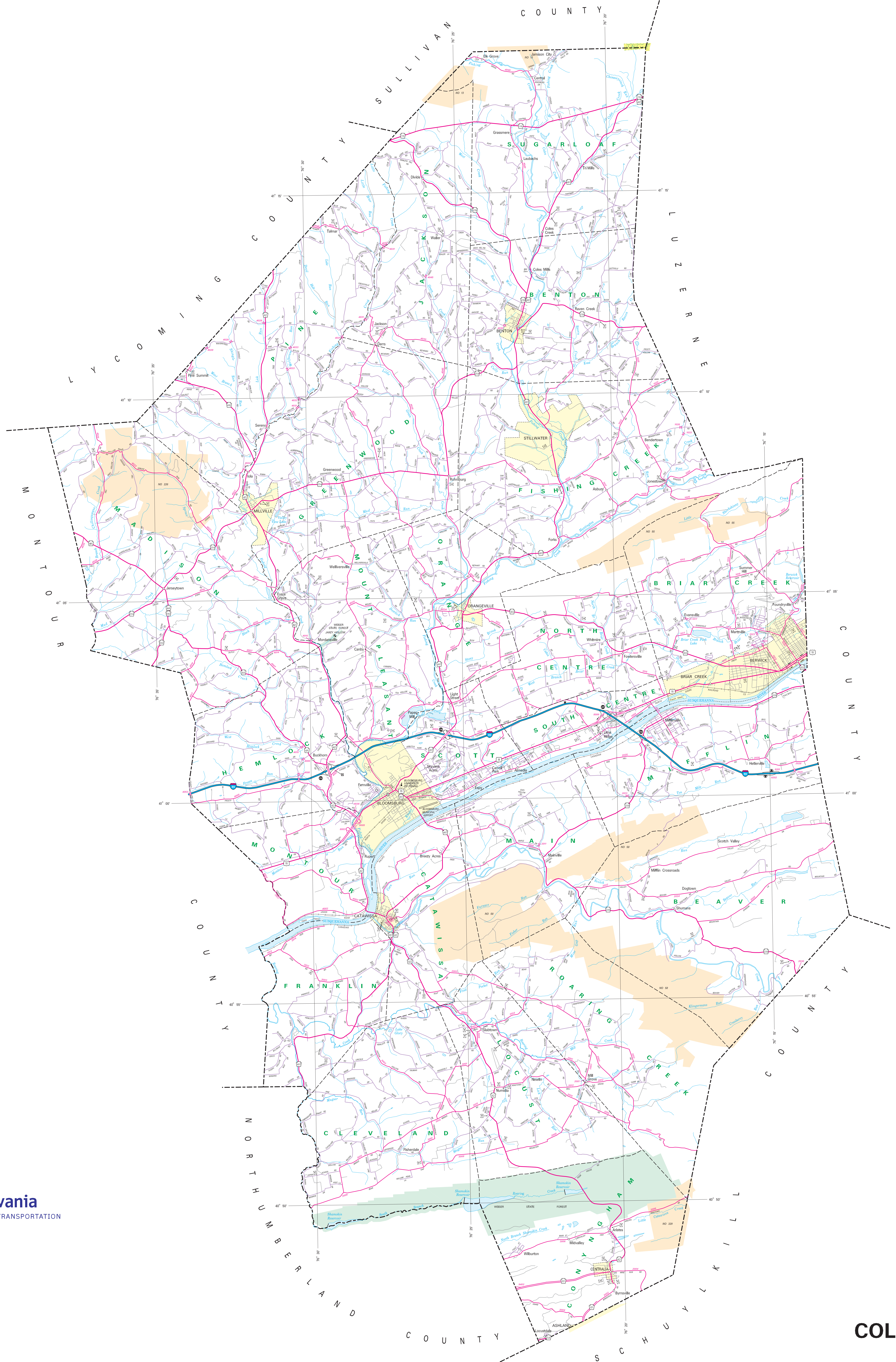


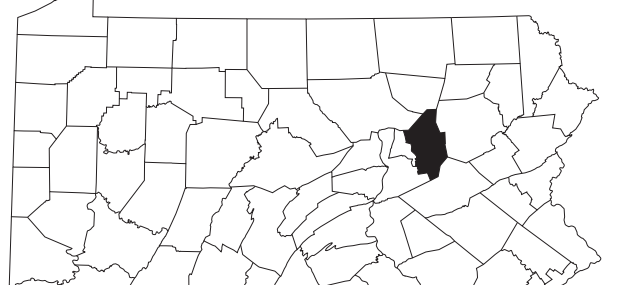
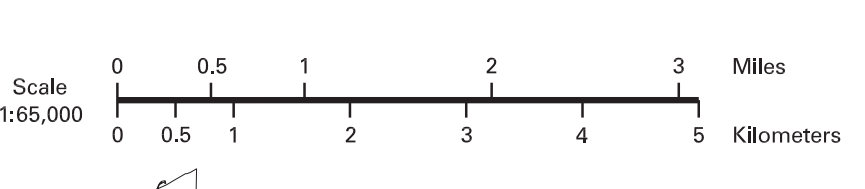
LEGEND

- FULLY CONTROLLED ACCESS HIGHWAY
- MULTI-LANE HIGHWAY
- TRUNK ROAD
- REMAINING STATE ROAD AND CENTER
- STATE MAINTAINED BRIDGE
- TOWNSHIP ROAD
- TOWNSHIP ROAD (IMPROVE UNIMPROVED)
- OTHER ROAD
- INTERSTATE INTERCHANGE NUMBER
- INTERSTATE TRUCK ROUTE
- UNITED STATES TRUCK ROUTE
- PENNSYLVANIA TRUCK ROUTE
- RAILROAD BY SERVICE
- RAILROAD ABANDONED (TRACK REMAINS)
- STATE LINE
- COUNTY LINE
- TOWNSHIP LINE
- INCORPORATED CITY
- INCORPORATED BOROUGH
- STATE CAPITAL
- COUNTY SEAT
- OTHER COMMUNITIES
- COLLEGE OR UNIVERSITY
- STATE POLICE FACILITY
- CEMETERY
- STATE ADMINISTERED HISTORIC PROPERTY
- FEDERAL STATE INSTITUTION
- POWERS OF SERVICE
- HORSE RACE TRACK
- REPORT
- RACE AREA AND COMFORT FACILITY
- WELCOME CENTER AND COMFORT FACILITY
- STATE TRAIL INTEREST
- STATE FOREST MEDICAL AREA
- STATE FOREST POND AREA
- FEDERAL RECREATION SITE
- STATE PARK LAND (HEADQUARTERS)
- STATE GAME LAND AND TRUST
- STATE AND FEDERAL FOREST LAND
- FEDERAL PARK RECREATION LAND
- FEDERAL RESERVATION



2023
GENERAL HIGHWAY MAP
COLUMBIA COUNTY
PENNSYLVANIA

PREPARED BY THE
PENNSYLVANIA DEPARTMENT OF TRANSPORTATION
BUREAU OF PLANNING AND RESEARCH
GEOGRAPHIC INFORMATION DIVISION
IN COOPERATION WITH THE
U.S. DEPARTMENT OF TRANSPORTATION
FEDERAL HIGHWAY ADMINISTRATION



POPULATION OF COUNTY (2023 Census) 44,117
AREA OF COUNTY (SQ. MI.) 488
(SQ. KM.) 1,262
POLYKONE PROJECTION - NAD 83 DATUM

COPIES OF THIS MAP ARE AVAILABLE AT NOMINAL COST
CONTACT:
PENNSYLVANIA DEPARTMENT OF TRANSPORTATION
SALES STORE
P.O. BOX 345
HARRISBURG, PENNSYLVANIA 17105 - 3451
TELEPHONE: (717) 787-6746

USERS NOTE: ERRORS OR OMISSIONS ON THIS MAP
ARE URGED TO REPORT THEM TO:
PENNSYLVANIA DEPARTMENT OF TRANSPORTATION
BUREAU OF PLANNING & RESEARCH
GEOGRAPHIC INFORMATION DIVISION
P.O. BOX 350
HARRISBURG, PENNSYLVANIA 17105 - 3500
E-MAIL: research@pa.gov

PRINTED ON RECYCLED PAPER