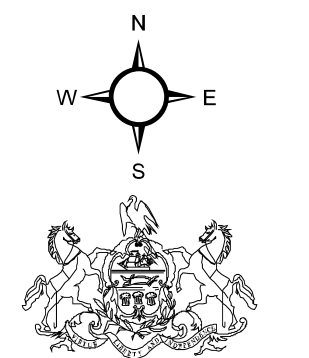
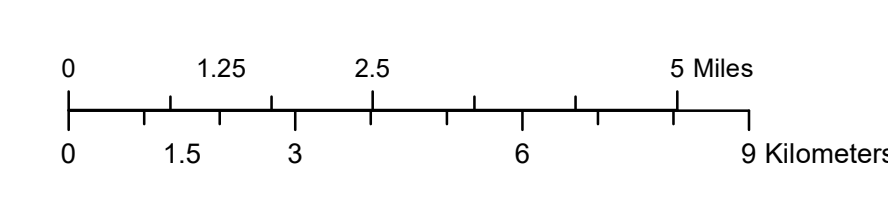
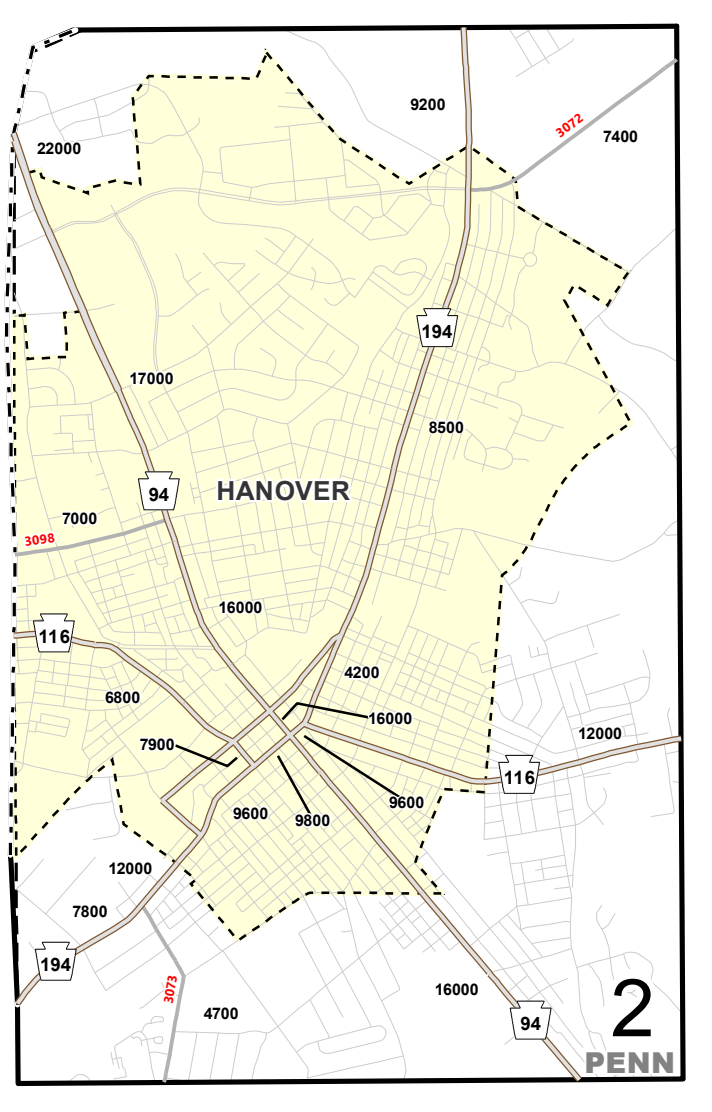
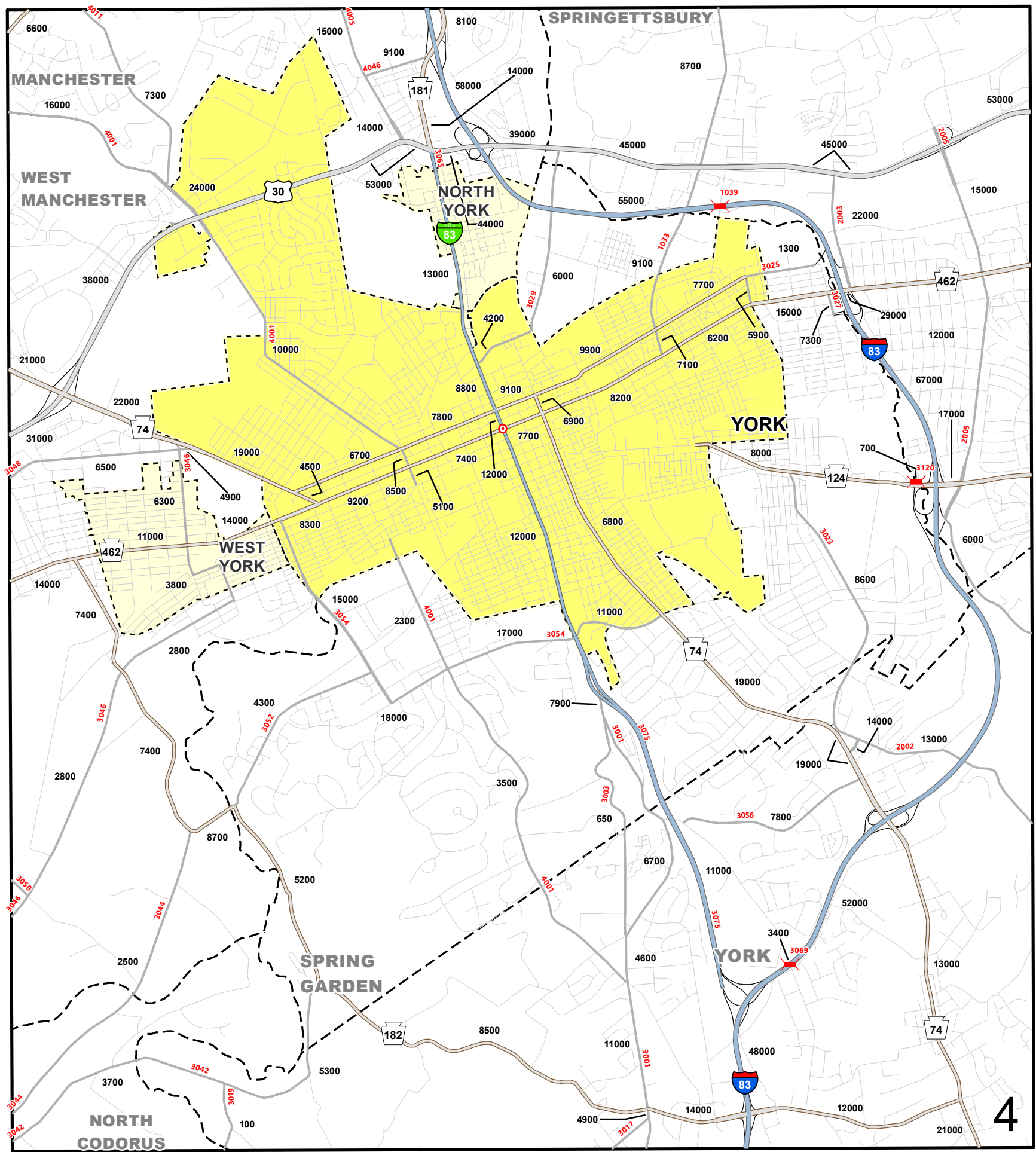
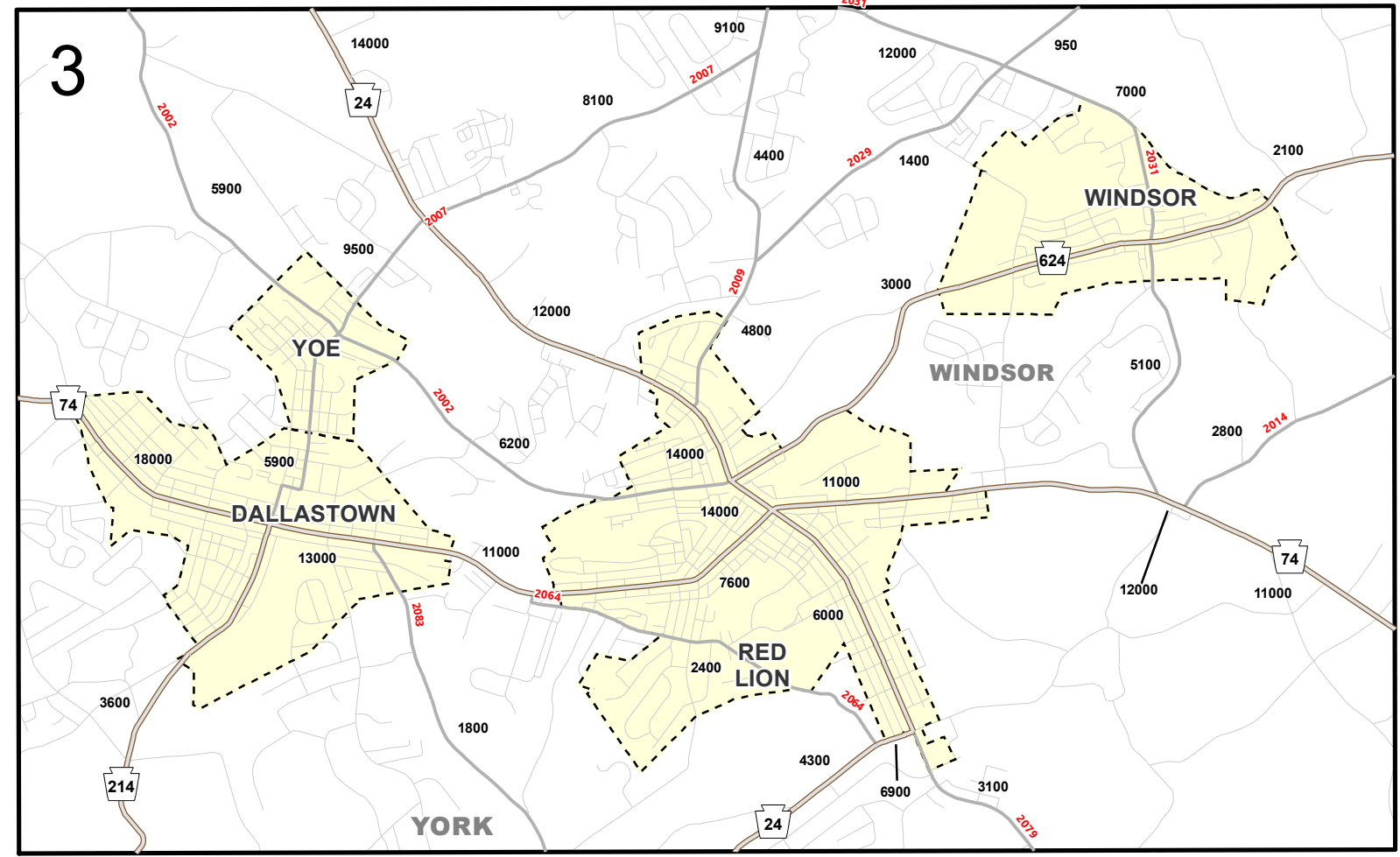
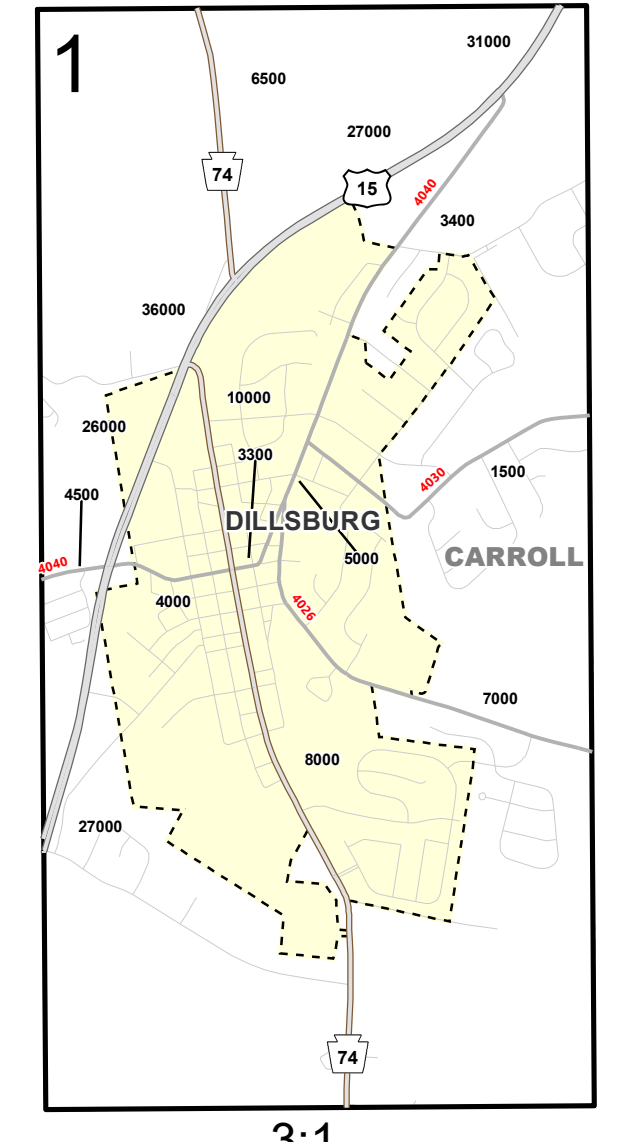
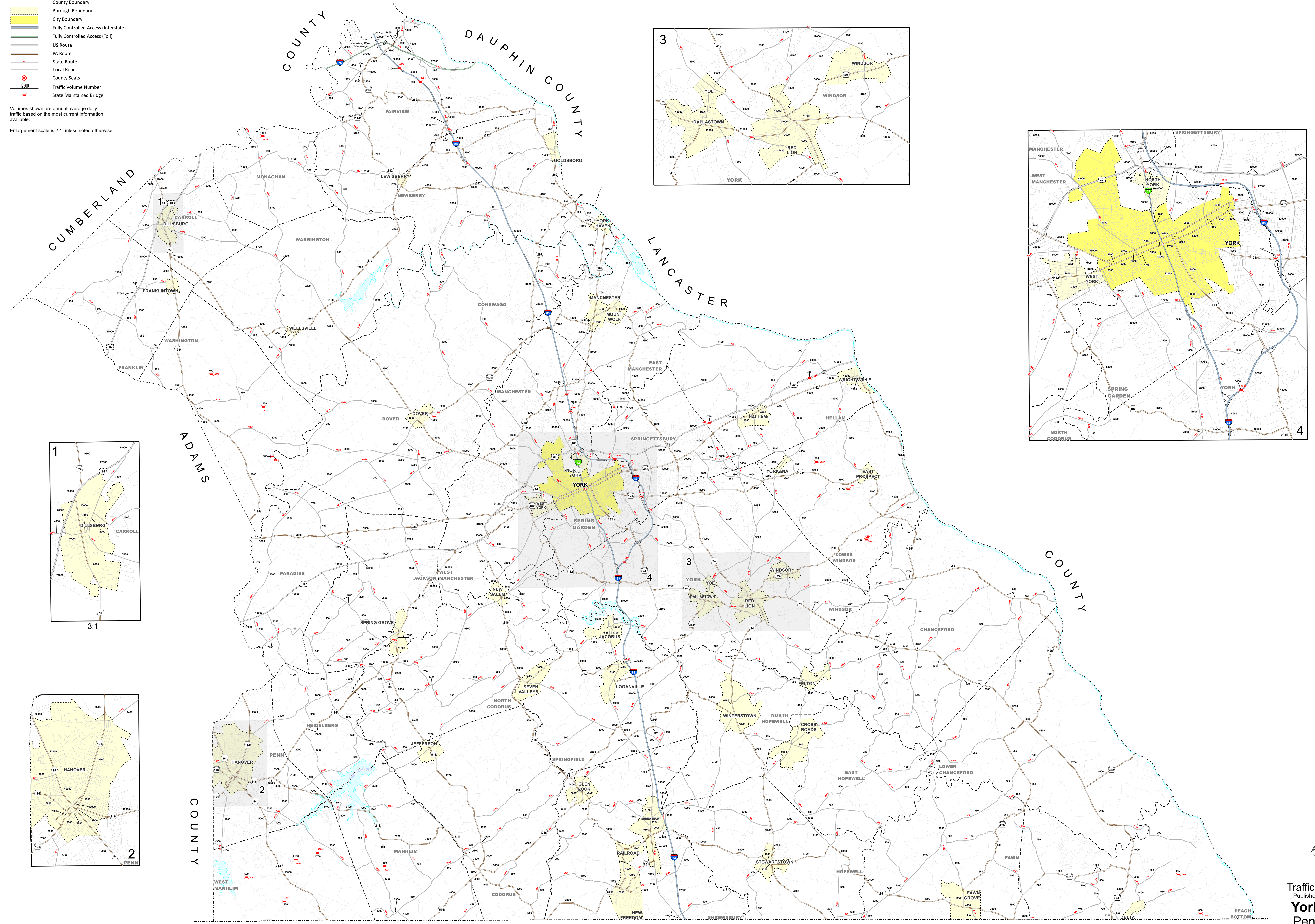


- LEGEND**
- State Boundary
  - County Boundary
  - Borough Boundary
  - City Boundary
  - Fully Controlled Access (Interstate)
  - Fully Controlled Access (Toll)
  - US Route
  - PA Route
  - State Route
  - Local Road
  - County Seats
  - Traffic Volume Number
  - State Maintained Bridge

Volumes shown are annual average daily traffic based on the most current information available.

Enlargement scale is 2:1 unless noted otherwise.



2024  
 AADT  
 Traffic Volume Map  
 Published September 2025  
**York County**  
 Pennsylvania

Prepared by the  
**Pennsylvania Department of Transportation**  
 Bureau of Planning and Research  
 Transportation Planning Division

In cooperation with the  
**U.S. Department of Transportation**  
 Federal Highway Administration

MARYLAND