

**LEGEND**

**GENERAL CULTURAL FEATURES**

- SHIPPING CENTER
- INDUSTRIAL PARK
- APARTMENT COMPLEX
- MOBILE HOME PARK
- STATE PARK OR COUNTY, MUNICIPAL, ALEXANDER PARK
- PARKING LOT
- PROFESSORIAL OFFICE
- SCHOOL, COLLEGE OR UNIVERSITY
- CHURCH OR OTHER RELIGIOUS INSTITUTION
- CEMETERY
- CHURCH WITH CEMETERY ADJACENT
- CHURCH AND SCHOOL
- CORRECTIONAL INSTITUTION
- COUNTRY HOME
- STATE HIGHWAY GARAGE
- STATE POLICE STATION
- FIRE STATION
- POST OFFICE
- MUNICIPAL BUILDING
- RADIO OR TELEVISION TOWER

**RAILROADS**

- STANDARD GAUGE RAILROAD - IN SERVICE
- ELECTRIC RAILROAD - IN SERVICE
- RAILROAD FORWARD
- RAILROAD UNDERPASS
- RAILROAD OVERPASS
- RAILROAD TRAM
- RAILROAD STATION
- RAILROAD DISCONTINUED - (TRACK REMOVED)
- ABANDONED RAILROAD - (TRACK REMOVED)

**BOUNDARIES**

- Corporate boundaries are compiled from the latest information available.
- STATE LINE
- COUNTY LINE
- TOWNSHIP LINE
- INCORPORATED CITY
- UNINCORPORATED BOROUGH
- UNINCORPORATED URBAN CONCENTRATION LINE
- PAVING LINE
- FEDERAL OR STATE LAND LINE
- INDICATES FIRST CLASS TOWNSHIP

**ROAD AND ROADWAY FEATURES**

- FEDERAL AID PRIMARY HIGHWAY SYSTEM
- FEDERAL AID SECONDARY HIGHWAY SYSTEM
- INDEPENDENT TRAFFIC ROUTE NUMBER
- U.S. TRAFFIC ROUTE NUMBER
- PENNSYLVANIA TRAFFIC ROUTE NUMBER
- PENNSYLVANIA LEGISLATIVE ROUTE NUMBER
- COUNTY ROAD
- TOWNSHIP ROAD NUMBER
- LOCAL ROAD IN INSET OR CONNECTING STREET
- DIVIDED HIGHWAY - ACCESS FULLY CONTROLLED
- DIVIDED HIGHWAY
- CONCRETE OR BITUMINOUS ROAD - (HIGH TYPE)
- BITUMINOUS ROAD - (LOW TYPE)
- GRAVEL OR STONE ROAD
- DAM WITH ROAD
- GRAVEL AND DIRT ROAD
- PAVEMENT ROAD
- APPROPRIATE ROAD
- PAVEMENT ROAD WITH ROUTE NUMBER

**ROADWAY STRUCTURES**

- HIGHWAY BRIDGE - (OF SPAN AND OVER)
- LONG BRIDGE OR VIADUCT
- COVERED BRIDGE
- GRAVEL OR STONE ROAD
- DAM WITH ROAD
- GRAVEL AND DIRT ROAD
- PAVEMENT ROAD
- APPROPRIATE ROAD

**MISCELLANEOUS MAP FEATURES**

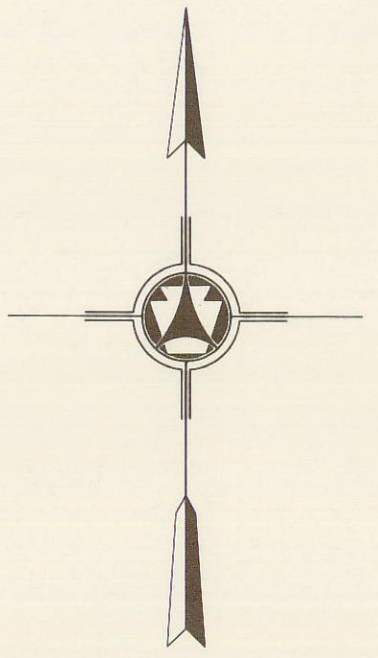
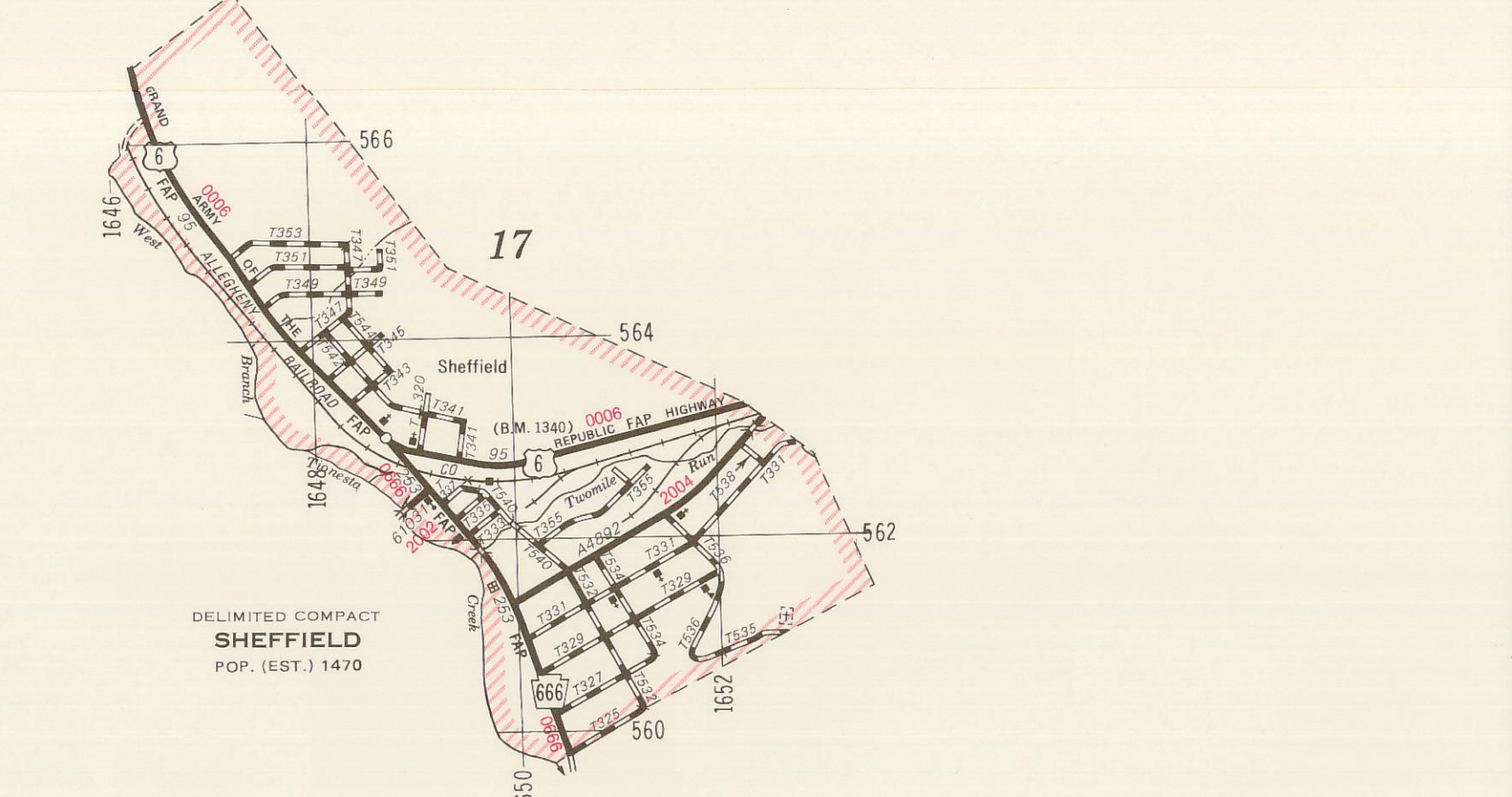
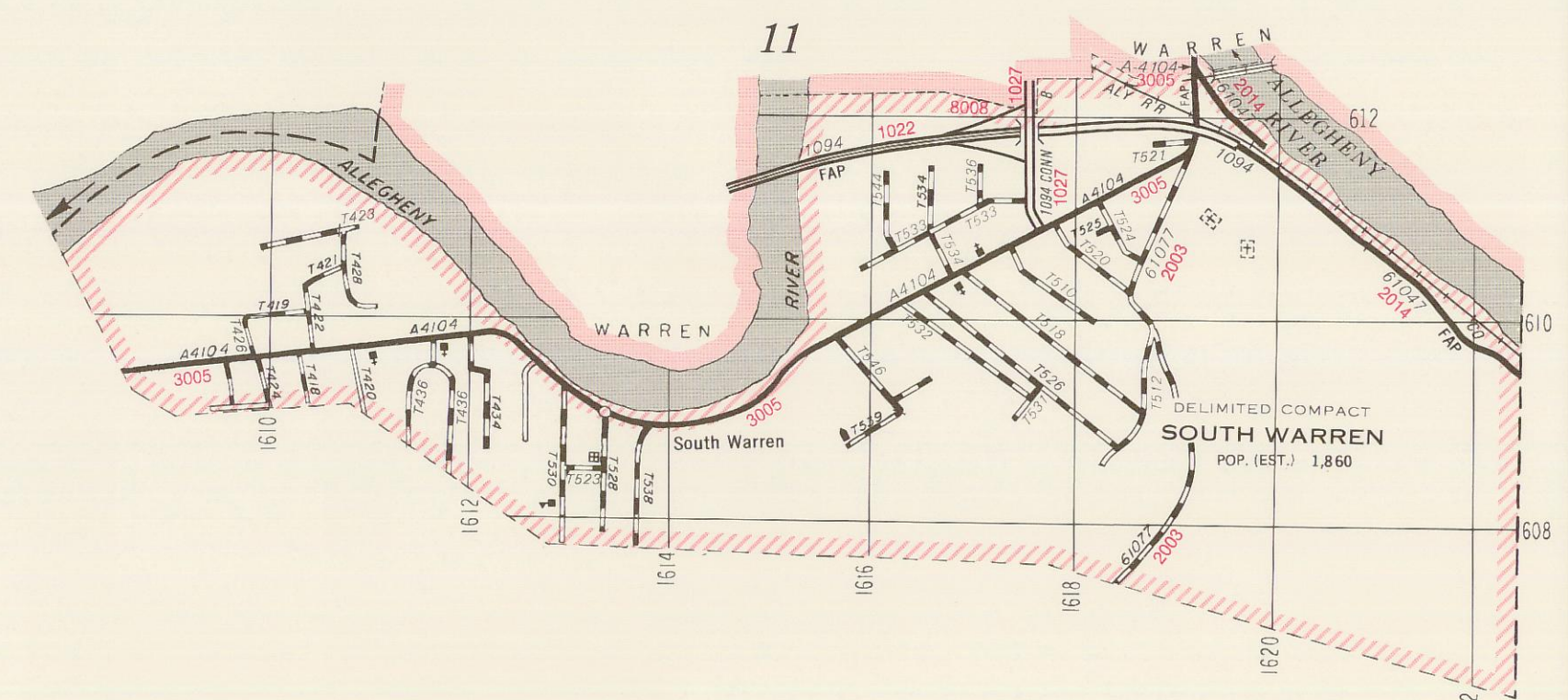
- HORIZONTAL CONTOUR LINE
- BENCH MARK WITH ELEVATION
- LATITUDE AND LONGITUDE LINE
- STATE PLANE COORDINATE GRID
- BOUNDRARY MONUMENT
- PROMINENT PEAK OR HILL

**AERONAUTICAL FEATURES**

- MILITARY AIRFIELD
- AIRPORT COMPLETE FACILITIES
- AIRPORT LIMITED FACILITIES
- SEAPLANE BASE
- HELIPORT
- AIRWAY BEACON

**ROADWAY FEATURES**

- ROADWAY BRIDGE - (OF SPAN AND OVER)
- LONG BRIDGE OR VIADUCT
- COVERED BRIDGE
- GRAVEL OR STONE ROAD
- DAM WITH ROAD
- GRAVEL AND DIRT ROAD
- PAVEMENT ROAD
- APPROPRIATE ROAD



**GENERAL HIGHWAY MAP**  
**WARREN COUNTY**  
**PENNSYLVANIA**

PREPARED BY THE  
PENNSYLVANIA DEPARTMENT OF TRANSPORTATION  
BUREAU OF STRATEGIC PLANNING  
IN COOPERATION WITH THE  
U.S. DEPARTMENT OF TRANSPORTATION  
FEDERAL HIGHWAY ADMINISTRATION  
1986  
STATE ROUTE NUMBERS ARE CURRENT AS OF JULY 1987  
CULTURE FEATURES AS OF 1983

