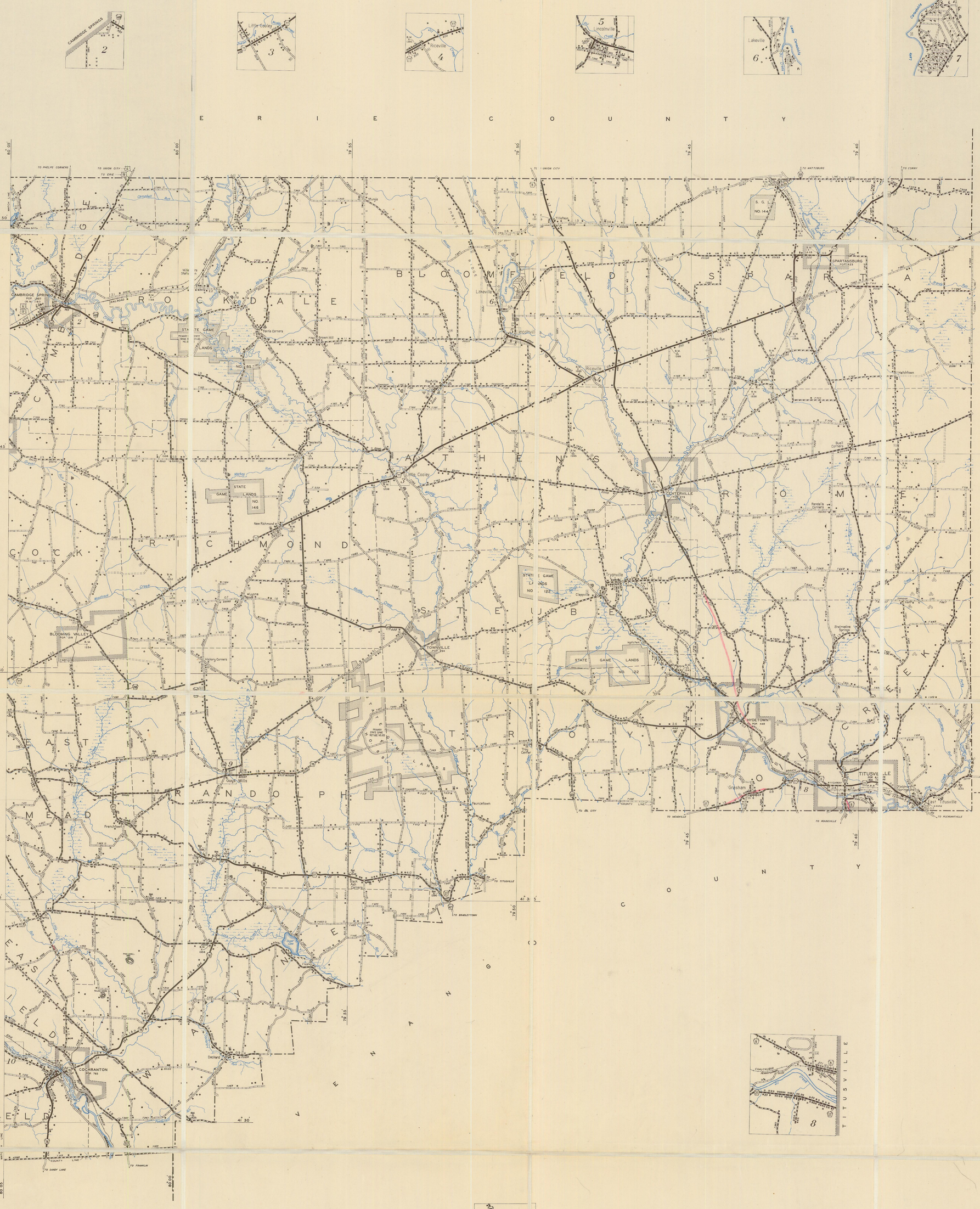


# LEGEND

## AIRWAYS

AIR ROUTE
ARMY NAVY OR MARINE CORPS FIELD
CIVIL AERONAUTICS AUTHORITY INTERMEDIATE FIELD
COMMERCIAL OR MUNICIPAL FIELD
MARKED AUXILIARY FIELD
AIRPLANE LANDING FIELD (MARKED OR EMERGENCY OTHER THAN ABOVE)
AIRWAY BEACON LIGHT
LANDMARK LIGHT BEACON
AIRPORT HOUSING FACILITIES

## CITY OR VILLAGE CENTERS

STATE CAPITAL
COUNTY SEAT
OTHER CITIES AND VILLAGES
INCORPORATED CITIES OR BOROS
UNINCORPORATED URBAN COMPACT

## MISCELLANEOUS MAP FEATURES-NATURAL FEATURES

ARSENAL
FORT, ARMY CAMP OR BARRACKS
ARMY WAREHOUSE
ROADSIDE SPRING
TRIANGULATION STATION
BENCH MARK
LATITUDE AND LONGITUDE LINES
ARMORY
MONUMENT
STATE PARK, RECREATION AREA, HISTORIC SITE
POINTS BETWEEN WHICH DISTANCES ARE MEASURED INDICATED THUS
PROMINENT ELEVATION WITH NAME
SINK OR DEPRESSION
PREHISTORIC INDIAN RUIN

## RAILROADS

RAILROAD
NARROW GAUGE RAILROAD
ELECTRIC INTERURBAN OR SUBURBAN RAILROAD
RAILROAD-SERVICE ABANDONED TRACK RETAINED
RAILROAD STATION
RAILROAD GRADE CROSSING
RAILROAD ABOVE
RAILROAD BELOW
BRIDGE, TUNNEL
STANDARD GAUGE RAILROAD (ON STREETS OR ROADS)
NARROW GAUGE RAILROAD ( " " " " )
ELECTRIC RAILROAD ( " " " " )

## NAVIGATION AND DRAINAGE

SHIP AND BARGE LINES ON NATURAL STREAMS
DOCK, PIER OR LANDING
FREE FERRY
TOLL FERRY
NAVIGABLE STREAM
HEAD OF NAVIGATION (YEAR-ROUND)
HEAD OF NAVIGATION (SEASONAL)
CANAL
ABANDONED CANAL
DAM WITH ROAD AND LOCK (SMALL)
DAM WITH ROAD AND LOCK (LARGE)
DAM WITH LOCK (SMALL)
DAM WITH LOCK (LARGE)
LOCK-CANAL
NARROW STREAM
WIDE STREAM
MARSH OR SWAMP LAND
RESERVOIR, POND OR LAKE
RESERVOIR WITH DAM
NAVIGABLE STREAM INTERMITTENT
NARROW STREAM INTERMITTENT

## BOUNDARIES

STATE LINE
COUNTY LINE
TOWNSHIP LINE
CORPORATE LINE
UNINCORPORATED COMPACT LINE
ENLARGEMENT INSET LINE
STATE GAME REFUGE LINE
STATE GAME LAND LINE
STATE FOREST LAND LINE
OTHER STATE OR FEDERAL PUBLIC LAND LINE

## ROADS AND ROADWAY FEATURES

FEDERAL AID HIGHWAY SYSTEM
FEDERAL AID SECONDARY HIGHWAY SYSTEM
END OF FEDERAL AID DESIGNATED ROUTE
STATE AID ROAD
TRAFFIC CIRCLE
CLOVER LEAF
UNITED STATES TRAFFIC ROUTE NUMBER
PENNSYLVANIA TRAFFIC ROUTE NUMBER
PENNSYLVANIA LEGISLATIVE ROUTE NO'S.
PENNSYLVANIA TOWNSHIP ROUTE NO'S.
ROAD NOT THE LEGAL RESPONSIBILITY OF THE STATE OR ITS MINOR SUBDIVISIONS
SIDE ROADS AND STREETS IN UNINCORPORATED URBAN COMPACTS AND EXTENSIONS OF LOCAL ROADS WITHIN MUNICIPALITIES
IMPASSABLE ROAD
PRIMITIVE ROAD
UNIMPROVED ROAD
GRADED AND DRAINED ROAD
GRAVEL OR STONE ROAD
BITUMINOUS ROAD (LOW TYPE)
BITUMINOUS ROAD (HIGH TYPE)
CONCRETE OR BRICK ROAD

## FARM UNITS, DWELLINGS, ETC.

OCCUPIED UNOCCUPIED

FARM UNIT (FIGURE DENOTES NUMBER OF UNITS)
DWELLING (OTHER THAN FARM)
ROWS OR GROUPS OF DWELLINGS (FIGURE DENOTES NO. OF DWELLINGS)
COMBINED DWELLING AND BUSINESS
TENANT HOUSE
TENANT HOUSES IN GROUPS
SEASONAL OR SUMMER COLONY DWELLING
SEASONAL DWELLINGS CLOSELY SPACED
HOTEL OR INN
CHURCH OR OTHER RELIGIOUS INSTITUTION
FRESH AIR FARM OR REST HOME
HOSPITAL
CEMETERY
CHURCH WITH CEMETERY ADJACENT
TOLL HOUSE

## INDUSTRIAL

STORE OR SMALL BUSINESS ESTABLISHMENT
FACTORY OR INDUSTRIAL PLANT
SAWMILL
WATER POWERED MILL
MINE, SHAFT OR DRIFT
OIL OR GAS WELL
OIL TANK
GAS TANK
FILLING STATION (NOT CONNECTED WITH OTHER BUSINESS)
PLANING STATION (NOT ON MILL)
CANNERY (NOT ON MILL)
GAUGING OR PUMPING STATION (GENERAL)
SEASONAL INDUSTRY (CANNERY OR SMALL GRAIN MILL)
STOCK YARD OR LOADING PEN
GRAVEL PIT
QUARRY
WAREHOUSE-GENERAL
KILN OR OVEN
GREENHOUSE
NURSERY

## EDUCATIONAL AND CORRECTIONAL INSTITUTIONS

SCHOOLHOUSE
CONSOLIDATED OR LARGE SCHOOL
OTHER EDUCATIONAL INSTITUTIONS
PUBLIC LIBRARY
MUSEUM
TOWN HALL, GRANGE OR COMMUNITY HALL
ZOOLOGICAL GARDEN
CORRECTIONAL INSTITUTION
COUNTY FARM
COUNTY PRISON FARM

## CONSERVATION OR RECREATION

MUNICIPAL PARK
PICNIC GROUND
PLAYGROUND, ATHLETIC FIELD, ETC.
BATHING BEACH OR SWIMMING POOL
SCENIC SITE
CAMP GROUND
TOURIST CAMP
FOREST RANGER STATION
RANGER STATION (NOT PERMANENTLY OCCUPIED)
FISH HATCHERY
CIVILIAN CONSERVATION CORPS CAMP
BIRD SANCTUARY
OBSERVATION OR LOOKOUT TOWER
PROMINENT PEAK AND LOOKOUT TOWER
COAST GUARD STATION
GOLF COURSE OR COUNTRY CLUB
FAIR GROUND, RACE COURSE, SPEEDWAY
GUIDE HOUSE OR GATE HOUSE
CAMP OR LODGE
RIDING ACADEMY
AMUSEMENT PARK

## STRUCTURES

HIGHWAY BRIDGE ANY TYPE (OVER 20')
SMALL BRIDGES CLOSELY SPACED
COVERED BRIDGE
DRAWBRIDGE
BRIDGE (LONG RIVER CROSSINGS)
DRAWBRIDGE ( " " " )
SUSPENSION ( " " " )
ARCH ( " " " )
TRUSS ( " " " )
CANTILEVER BRIDGE
DAM WITH ROAD
DAM WITHOUT ROAD
HIGHWAY TUNNEL
FORD-ROAD ESTABLISHED
FORD-PRIMITIVE ROAD
OVERHEAD INDUSTRIAL STRUCTURE
LEVEE WITH ROAD

## PUBLIC SERVICE FACILITIES

POST OFFICE
WATER SUPPLY STAND PIPE
POWER PLANT
POWER SUBSTATION
TRANSFORMER STATION
RADIO STATION (WITH CALL LETTERS)
HIGHWAY GARAGE
POLICE STATION
FIRE ENGINE HOUSE
GARBAGE OR RUBBISH DUMP
FILTER PLANT
SEWAGE DISPOSAL PLANT
INCINERATOR
NATIONAL PARK GARAGE

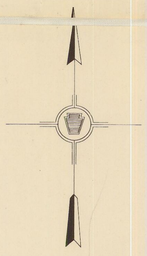

GENERAL HIGHWAY MAP

# CRAWFORD COUNTY

## PENNSYLVANIA

PREPARED BY THE
PENNSYLVANIA DEPARTMENT OF HIGHWAYS
IN COOPERATION WITH THE
FEDERAL WORKS AGENCY
PUBLIC ROADS ADMINISTRATION
DATA OBTAINED FROM
STATE-WIDE HIGHWAY PLANNING SURVEY

SCALE
ENLARGEMENT SCALE

1941
CULTURE FEATURES AS OF 1939

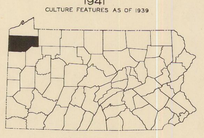

KEY MAP

COPYRIGHT - BUREAU OF PUBLICATIONS, DEPARTMENT OF PROPERTY AND SUPPLIES, OF THE COMMONWEALTH OF PENNSYLVANIA.

SHEET NO. 1 OF 2
POLYCONIC PROJECTION