LEGEND

FULLY CONTROLLED ACCESS HIGHWAY
MULTI-LANE HIGHWAY
TRAFFIC ROUTE
REMAINING STATE ROAD AND BOULEVAR
STATE MAIN-MASS BRIDGE
TOWNSHIP ROAD
TOWNSHIP ROAD (PRIMITIVE/UNIMPROVED)
OTHER ROAD
INTERSTATE INTERCHANGE NUMBER
INTERSTATE TRAFFIC ROUTE
UNITED STATES TRAFFIC ROUTE
PENNSYLVANIA TRAFFIC ROUTE
RAILROAD IN SERVICE
RAILROAD ABANDONED (TRACK REMOVED)
STATE LINE
COUNTY LINE
TOWNSHIP LINE
INCORPORATED CITY
INCORPORATED BOROUGH
STATE CAPITAL
COUNTY SEAT
OTHER COMMUNITIES
COLLEGE OR UNIVERSITY
STATE POLICE FACILITY
CEMETERY
STATE ADMINISTERED HISTORIC PROPERTY
FEDERAL/STATE INSTITUTIONS
PENN DOT FACILITY
PENN'S OF A STATE
HORSE RACE TRACK
HELIPORT
REST AREA AND COMFORT FACILITY
WELCOME CENTER AND COMFORT FACILITY
STATE FISH HATCHERY
STATE FOREST NATURAL AREA
STATE FOREST PICNIC AREA
FEDERAL INFORMATION SITE
STATE PARK LAND (HEADQUARTER)
STATE GAME LAND AND NUMBER — NO. 216
STATE AND FEDERAL FOREST LAND
FEDERAL PARK/RECREATION LAND
FEDERAL RESERVATION

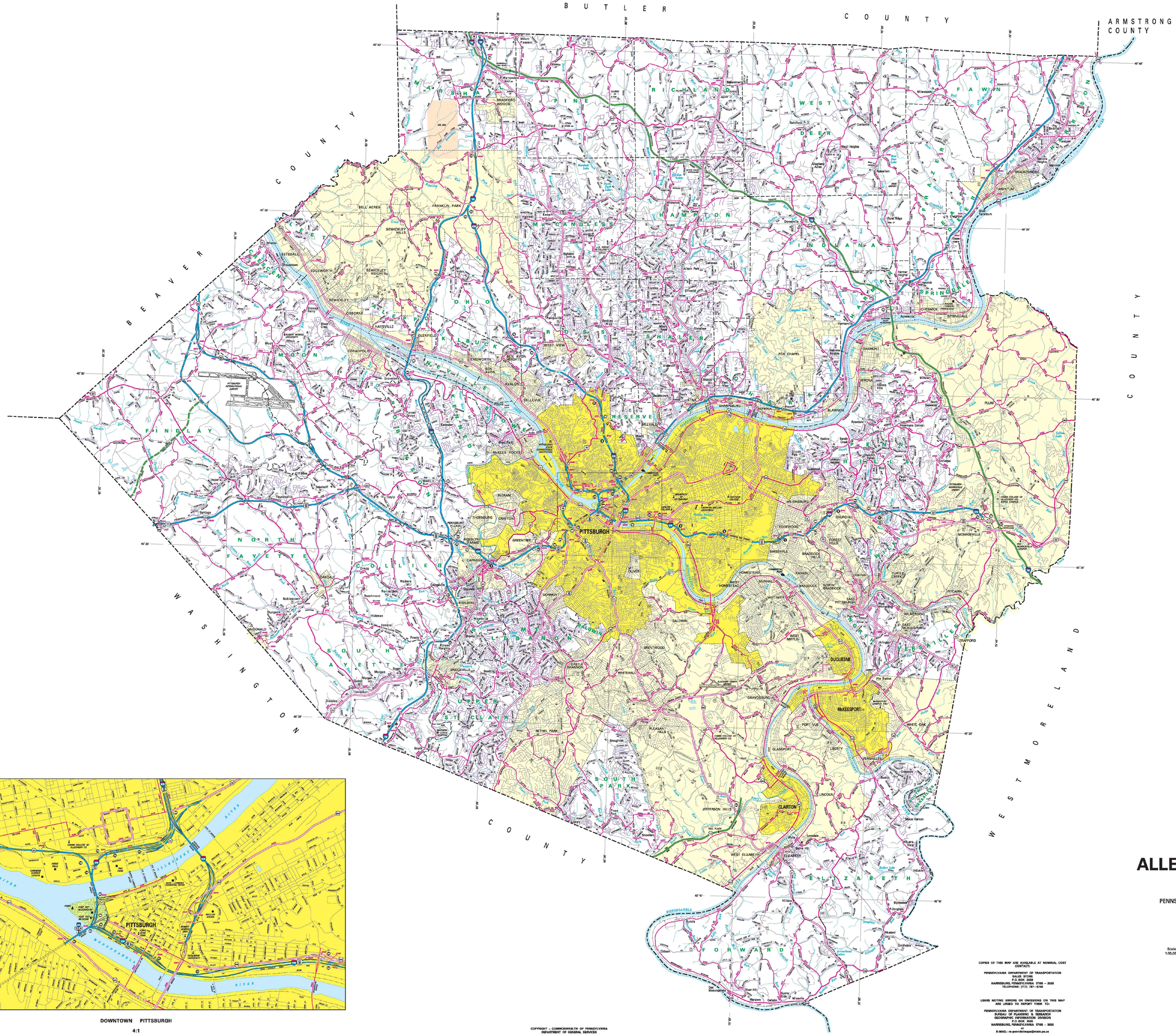

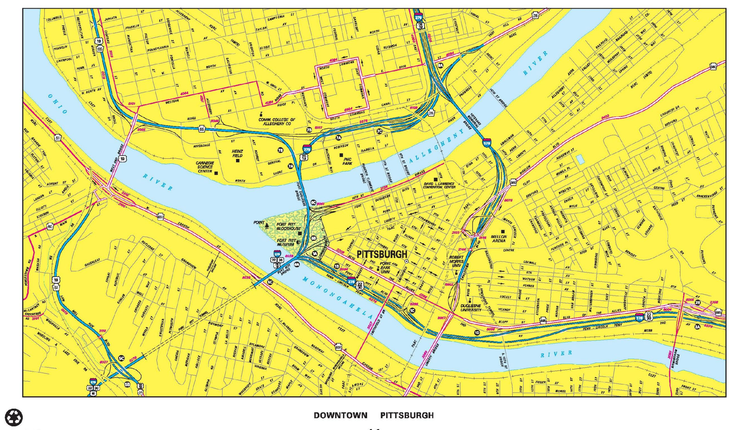

DOWNTOWN PITTSBURGH
4:1

Printed on Recycled Paper

COPYRIGHT © COMMONWEALTH OF PENNSYLVANIA
DEPARTMENT OF GENERAL SERVICES

COPIES OF THIS MAP ARE AVAILABLE AT NOMINAL COST
CONTACT:
PENNSYLVANIA DEPARTMENT OF TRANSPORTATION
SALES STORE
P.O. BOX 2028
HARRISBURG, PENNSYLVANIA 17105 – 2028
TELEPHONE: (717) 787 – 6746

USERS NOTING ERRORS OR OMISSIONS ON THIS MAP ARE URGED TO REPORT THEM TO:
PENNSYLVANIA DEPARTMENT OF TRANSPORTATION
BUREAU OF PLANNING & RESEARCH
GEOGRAPHIC INFORMATION DIVISION
P.O. BOX 3060
HARRISBURG, PENNSYLVANIA 17105 – 3060
or
E-MAIL: ra-pennbrmaps@state.pa.us

PENNDOT

2004

GENERAL HIGHWAY MAP

ALLEGHENY COUNTY
PENNSYLVANIA

PREPARED BY THE
PENNSYLVANIA DEPARTMENT OF TRANSPORTATION
BUREAU OF PLANNING AND RESEARCH
GEOGRAPHIC INFORMATION DIVISION
IN COOPERATION WITH THE
U.S. DEPARTMENT OF TRANSPORTATION
FEDERAL HIGHWAY ADMINISTRATION

Scale 1:85,000
0 0.5 1 2 3 Miles
0 0.5 1 2 3 4 5 Kilometers

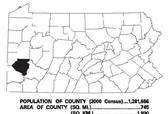

POPULATION OF COUNTY (2000 Census) ..1,281,666
AREA OF COUNTY (SQ. MI.) 745
(SQ. KM.) 1,930

POLYCONIC PROJECTION – NAD 83 DATUM