LEGEND

- State Boundary
- County Boundary
- Fully Controlled Access (Interstate)
- Fully Controlled Access (Toll)
- US Route
- PA Route
- Ramps/Connecting Routes
- Interchanges
- County Seats
- Municipalities / Villages
- Traffic Volume Number

Volumes shown are annual average daily traffic based on the most current information available

Enlargement scale is 2:1 unless noted otherwise.

Copies of this map are available at cost at:
KINKO'S
Pennsylvania Department of Transportation
Press Room
Forum Building
Harrisburg, Pennsylvania 17120-0064
Phone: (717) 787-5594

The commonwealth makes no warranty or representation, either expressed or implied, as to the accuracy, completeness, or suitability for any purpose of the information in this map.

This data is provided "as is" and the user assumes the entire risk as to its quality and performance.

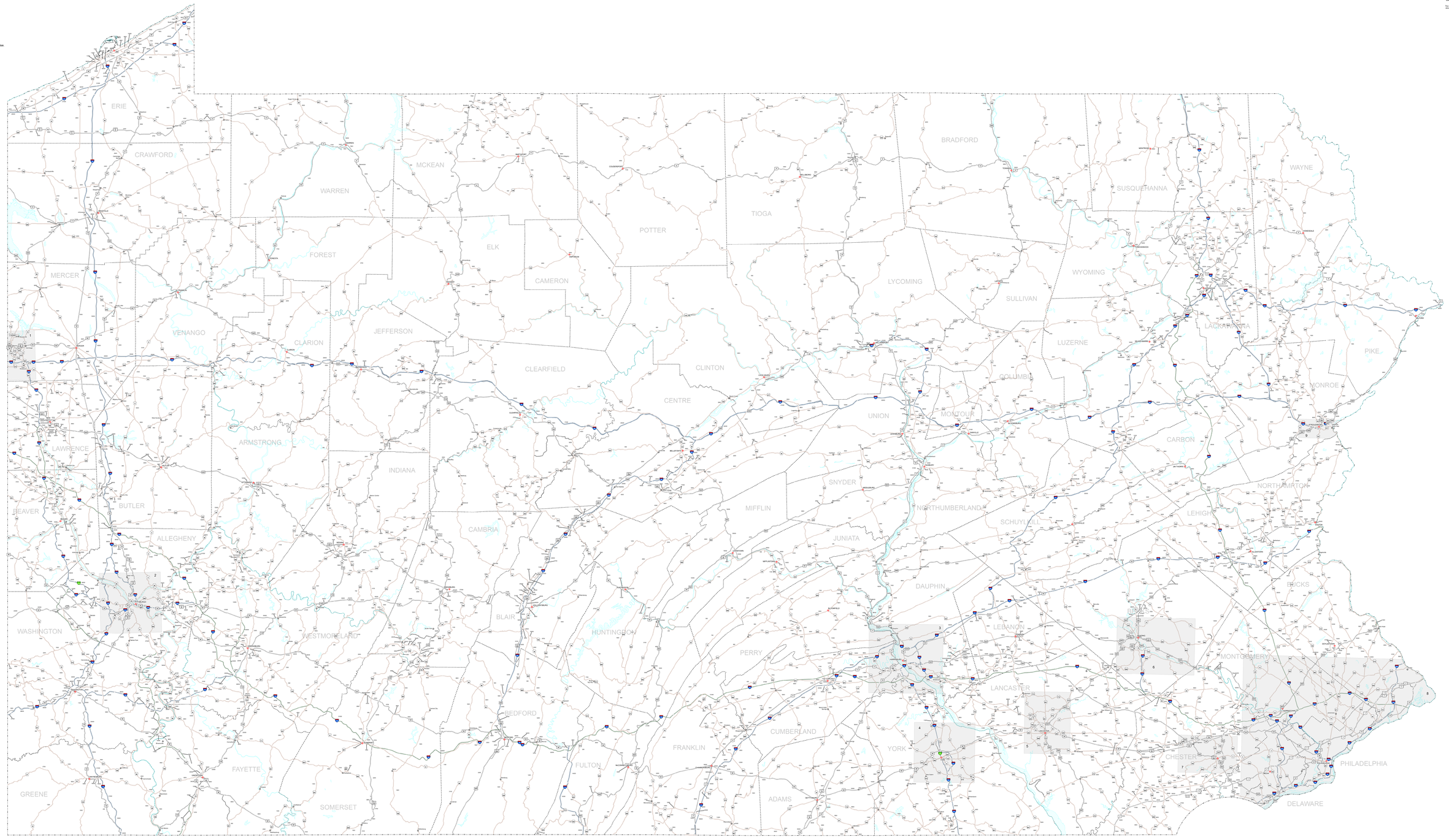

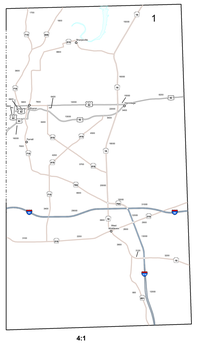

4:1

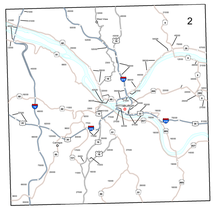

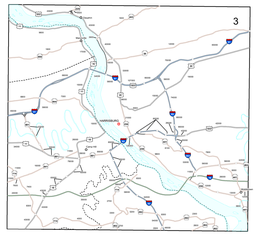

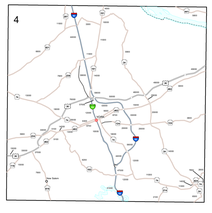

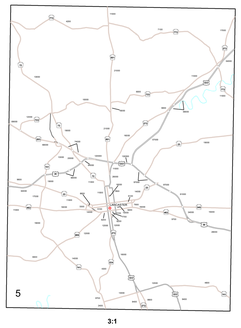

3:1

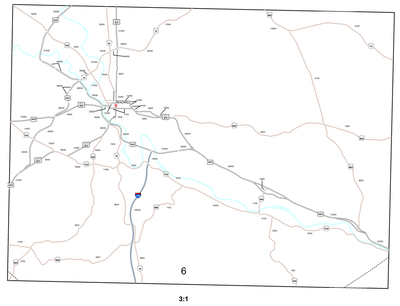

3:1

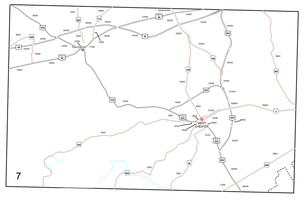

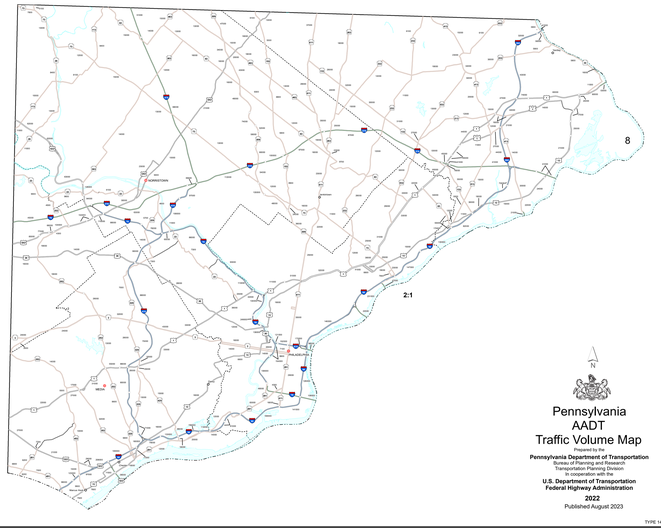

2:1

0 1.5 3 6 Miles
0 2.25 4.5 9 Kilometers

Pennsylvania AADT Traffic Volume Map

Prepared by the

Pennsylvania Department of Transportation
Bureau of Planning and Research
Transportation Planning Division
In cooperation with the
U.S. Department of Transportation
Federal Highway Administration

2022

Published August 2023

TYPE 34