LEGEND

- State Boundary
- County Boundary
- Fully Controlled Access (Interstate)
- Fully Controlled Access (Toll)
- US Route
- State Route
- Local Connecting Routes
- Interchanges
- County Seats
- Municipalities / Villages
- 258 Traffic Volume Number

Volumes shown are annual average daily traffic based on the most current information available

Enlargement scale is 2:1 unless noted otherwise.

Copies of this map are available at nominal cost
Contact:
Pennsylvania Department of Transportation
Bureau Maps
Tel: (717) 787-3130
Hearing Impaired: (717) 772-5460
Fax: (717) 772-0748

The Commonwealth makes no warranty or representation, either expressed or implied, as to the accuracy, completeness, or suitability for any purpose of this map or the quality, merchantability, or fitness for a particular purpose.

The data is provided "as is" and the user assumes the entire risk as to its quality and performance.

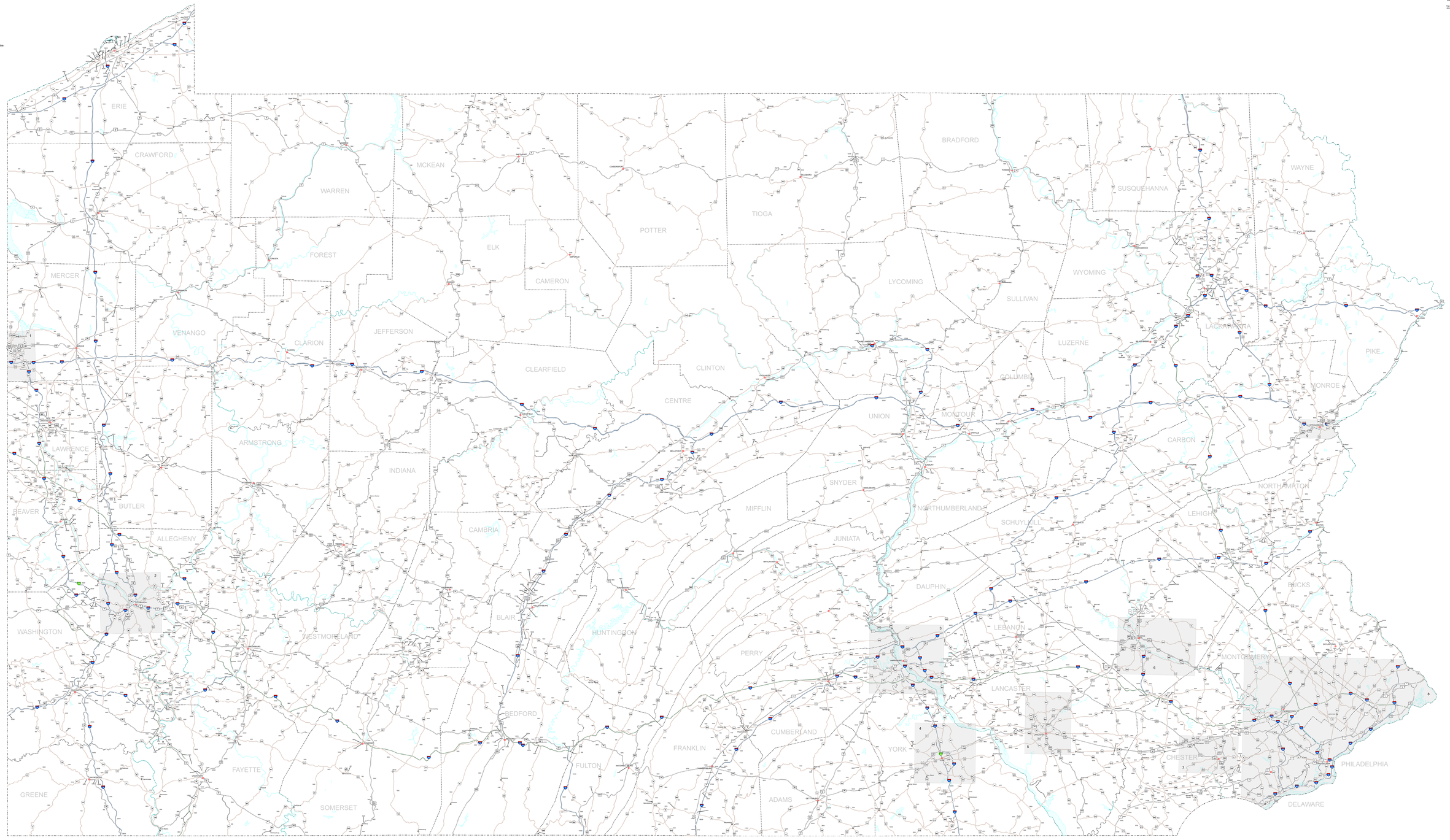

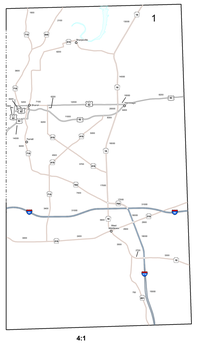

4:1

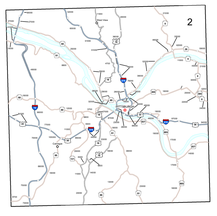

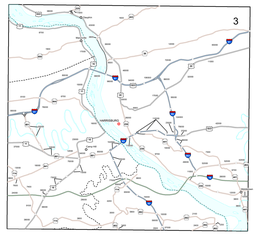

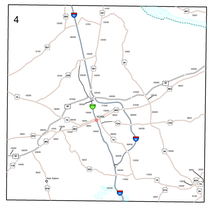

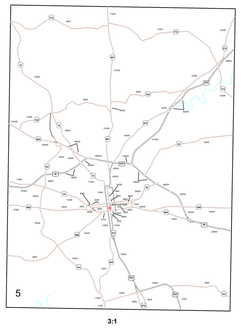

3:1

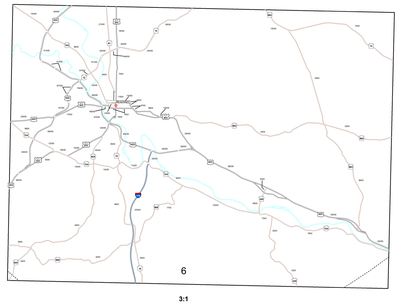

3:1

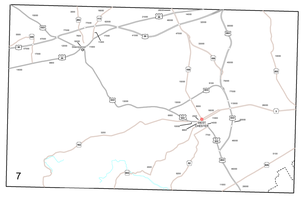

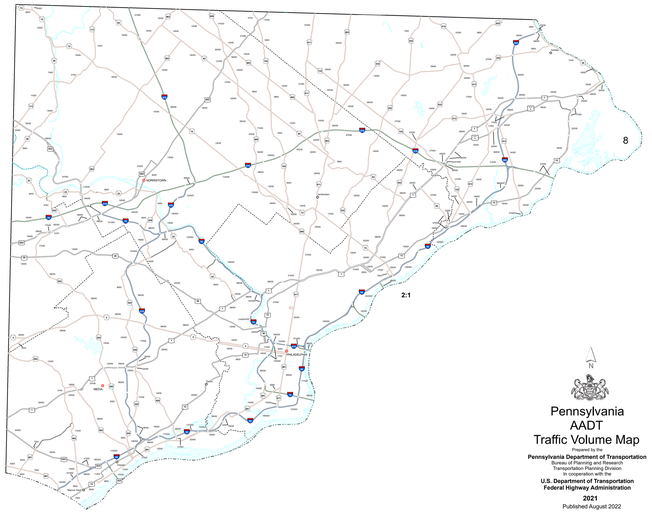

2:1

0 1.5 3 6 Miles
0 2.25 4.5 9 Kilometers

N

Pennsylvania AADT Traffic Volume Map

Prepared by the
Pennsylvania Department of Transportation
Bureau of Planning and Research
Transportation Planning Division
In cooperation with the
U.S. Department of Transportation
Federal Highway Administration

2021

Published August 2022

TYPE 34