LEGEND

- State Boundary
- County Boundary
- Fully Controlled Access (Interstate)
- Fully Controlled Access (Toll)
- US Route
- PA Route
- Ramps and Connecting Routes
- Interchanges
- County Seats
- Municipalities / Villages
- 258 Traffic Volume Number

Volumes shown are annual average daily traffic based on the most current information available

Enlargement scale is 3:1 unless noted otherwise.

Copies of this map are available at normal cost
DISTRICT
Pennsylvania Department of Transportation
Data Stop
P.O. Box 3060
Harrisburg, PA 17105-3060
(717) 787-3474

The commonwealth makes no warranty or representation, either expressed or implied, as to the accuracy, completeness, or suitability for any purpose of the information shown on this map.

This data is provided "as is" and the user assumes the entire risk as to its quality and performance.

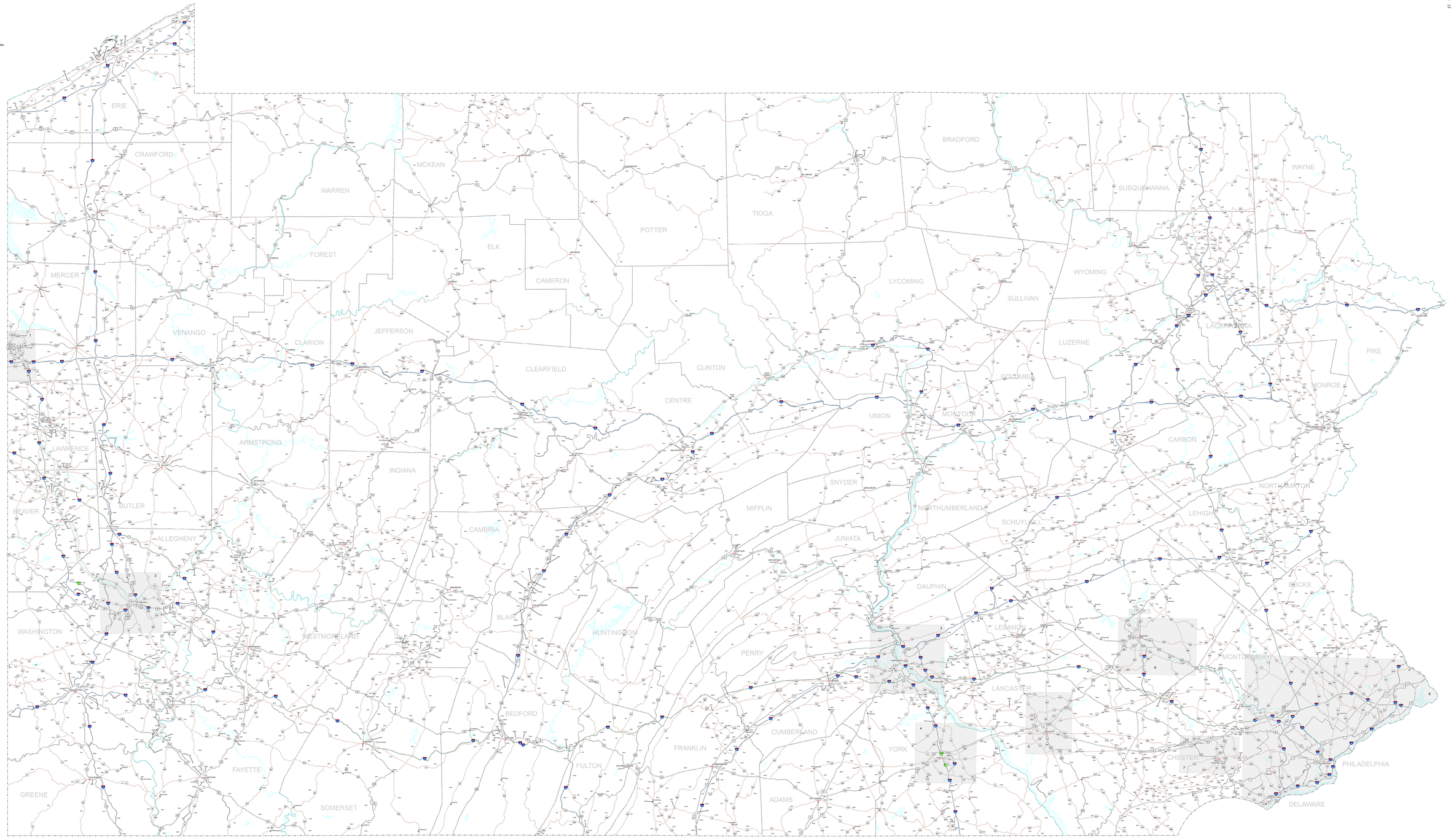

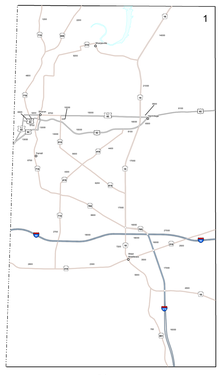

5:1

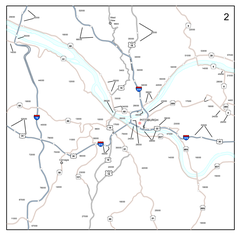

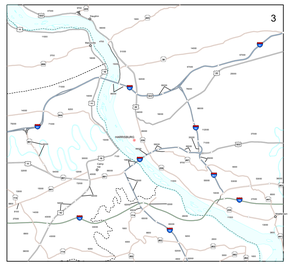

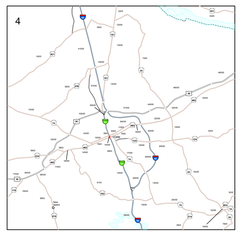

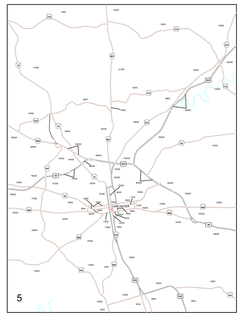

4:1

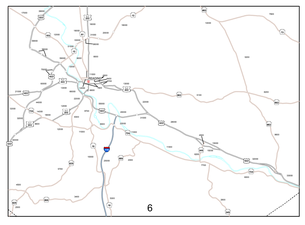

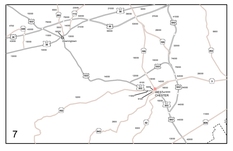

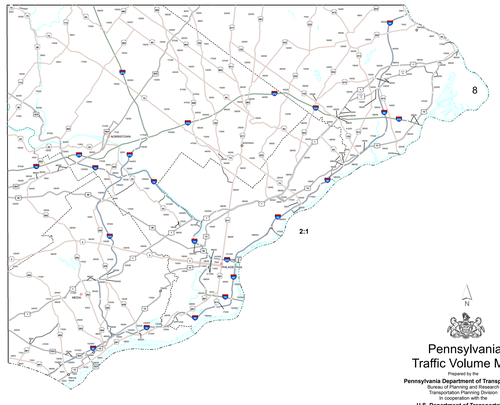

2:1

0 1.5 3 6 Miles
0 2.25 4.5 9 Kilometers

N

Pennsylvania Traffic Volume Map

Prepared by the
Pennsylvania Department of Transportation
Bureau of Planning and Research
Transportation Planning Division
In cooperation with the
U.S. Department of Transportation
Federal Highway Administration

2014

Published January, 2016

TYPE 14