LEGEND

- State Boundary
- County Boundary
- Borough Boundary
- City Boundary
- Fully Controlled Access (Interstate)
- Fully Controlled Access (Toll)
- US Route
- PA Route
- 1002 State Route
- Local Road
- County Seats
- 12500 Traffic Volume Number
- State Maintained Bridge

Volumes shown are annual average daily traffic based on the most current information available.

Enlargement scale is 4:1 unless noted otherwise.

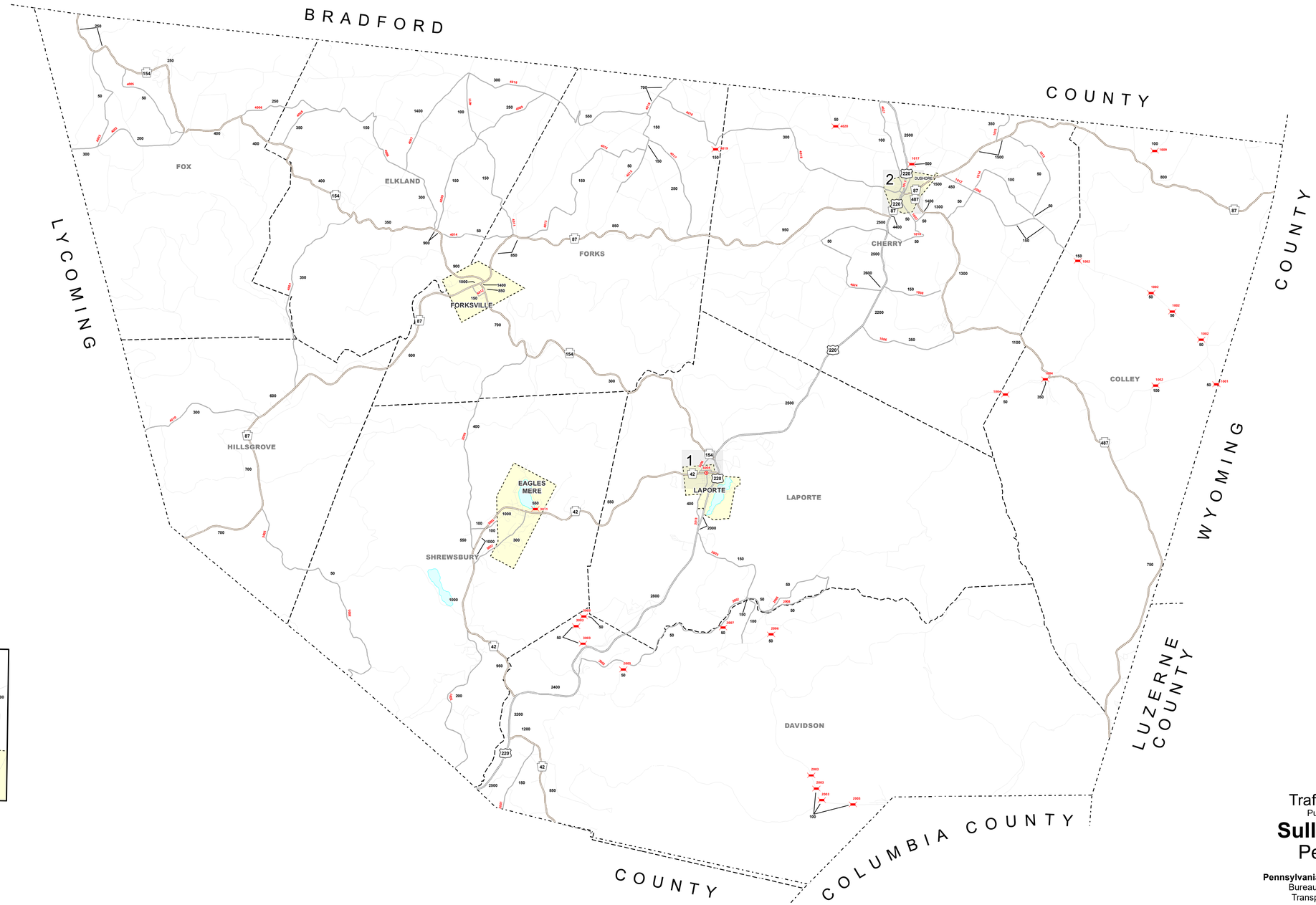

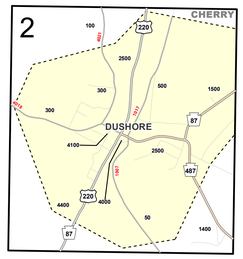

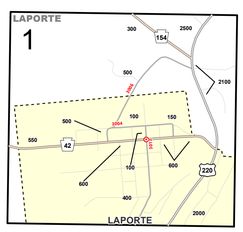

0 1.25 2.5 5 Miles

0 1.5 3 6 9 Kilometers

Copies of this map are available at nominal cost
Contact:
Pennsylvania Department of Transportation
Sales Store
P.O. Box 2028
Harrisburg, Pennsylvania 17105-2028
Telephone: (717) 787 - 6746

The commonwealth makes no warranty or representation, either expressed or implied, with respect to traffic volume data, including its quality, merchantability, or fitness for a particular purpose.

The data is provided "as is" and the user assumes the entire risk as to its quality and performance

2022
AADT
Traffic Volume Map
Published August 2023

Sullivan County
Pennsylvania

Prepared by the
Pennsylvania Department of Transportation
Bureau of Planning and Research
Transportation Planning Division
In cooperation with the
U.S. Department of Transportation
Federal Highway Administration

Type 4